


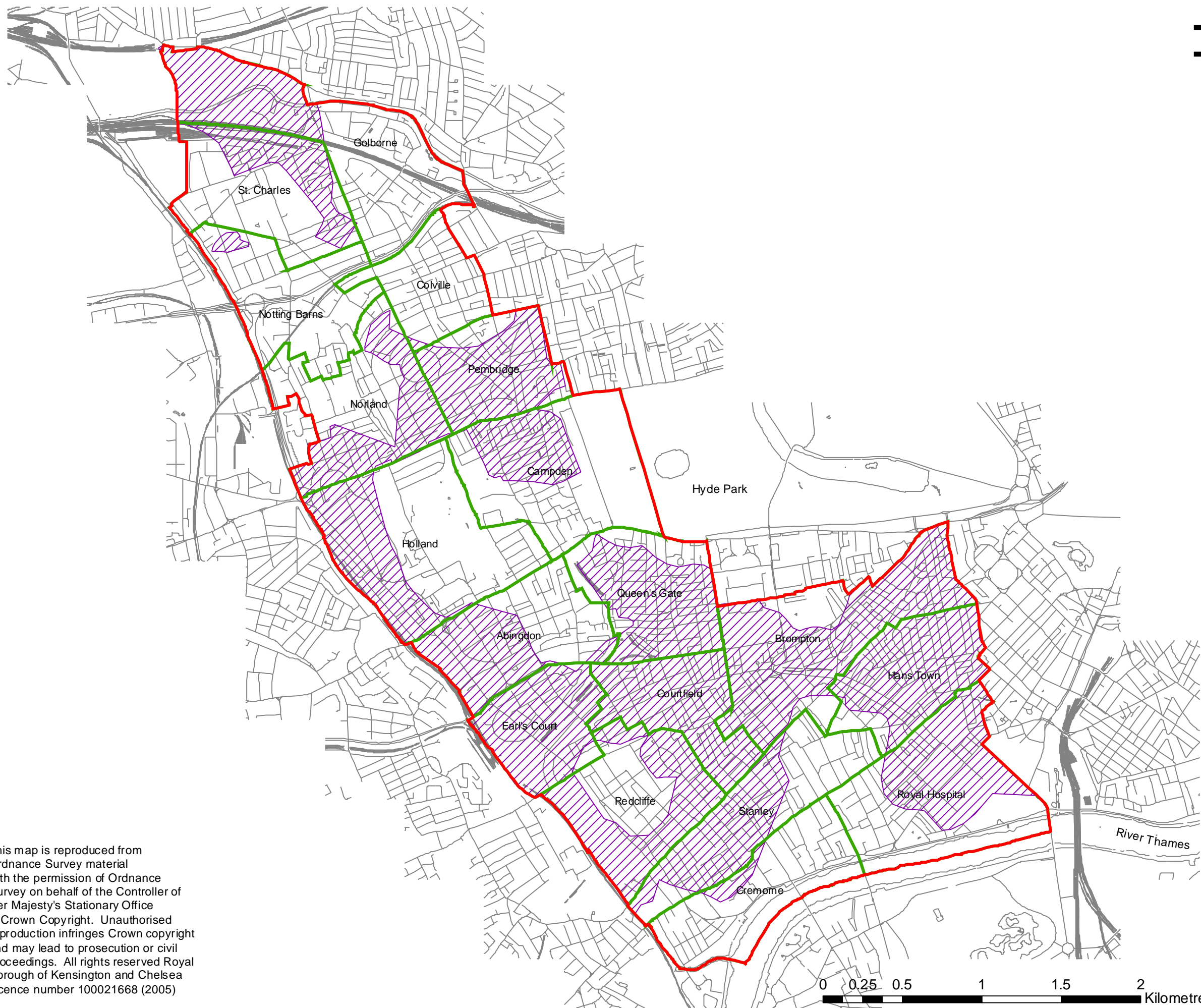



STRATEGIC ENVIRONMENTAL  
ASSESSMENT (SEA)  
/SUSTAINABILITY APPRAISAL

-  Borough Boundary
-  Wards
-  Open Space Deficiency



This map is reproduced from Ordnance Survey material with the permission of Ordnance Survey on behalf of the Controller of Her Majesty's Stationary Office © Crown Copyright. Unauthorised reproduction infringes Crown copyright and may lead to prosecution or civil proceedings. All rights reserved Royal Borough of Kensington and Chelsea Licence number 100021668 (2005)



Source: RBKC UDP 2002

Figure Obj 8.1  
Open Space Deficiency

