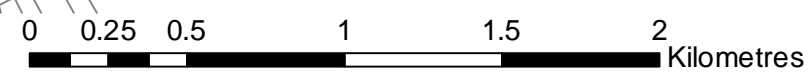


STRATEGIC ENVIRONMENTAL ASSESSMENT (SEA) /SUSTAINABILITY APPRAISAL

- Borough Boundary
- Wards
- (Benzene Diffusion Tubes Sites
- (Nitrogen Oxide Diffusion Tube Sites
- Sulphur Dioxide
 - PM 2.5
 - PM 10
 - Nitrogen Dioxide
 - Carbon Monoxide
 - Ozone

Source: RBKC

**Figure Obj 7.1
Location of Air Quality
Monitoring Stations**



This map is reproduced from Ordnance Survey material with the permission of Ordnance Survey on behalf of the Controller of Her Majesty's Stationary Office © Crown Copyright. Unauthorised reproduction infringes Crown copyright and may lead to prosecution or civil proceedings. All rights reserved Royal Borough of Kensington and Chelsea Licence number 100021668 (2005).



— Borough Boundary

Annual Mean NO²

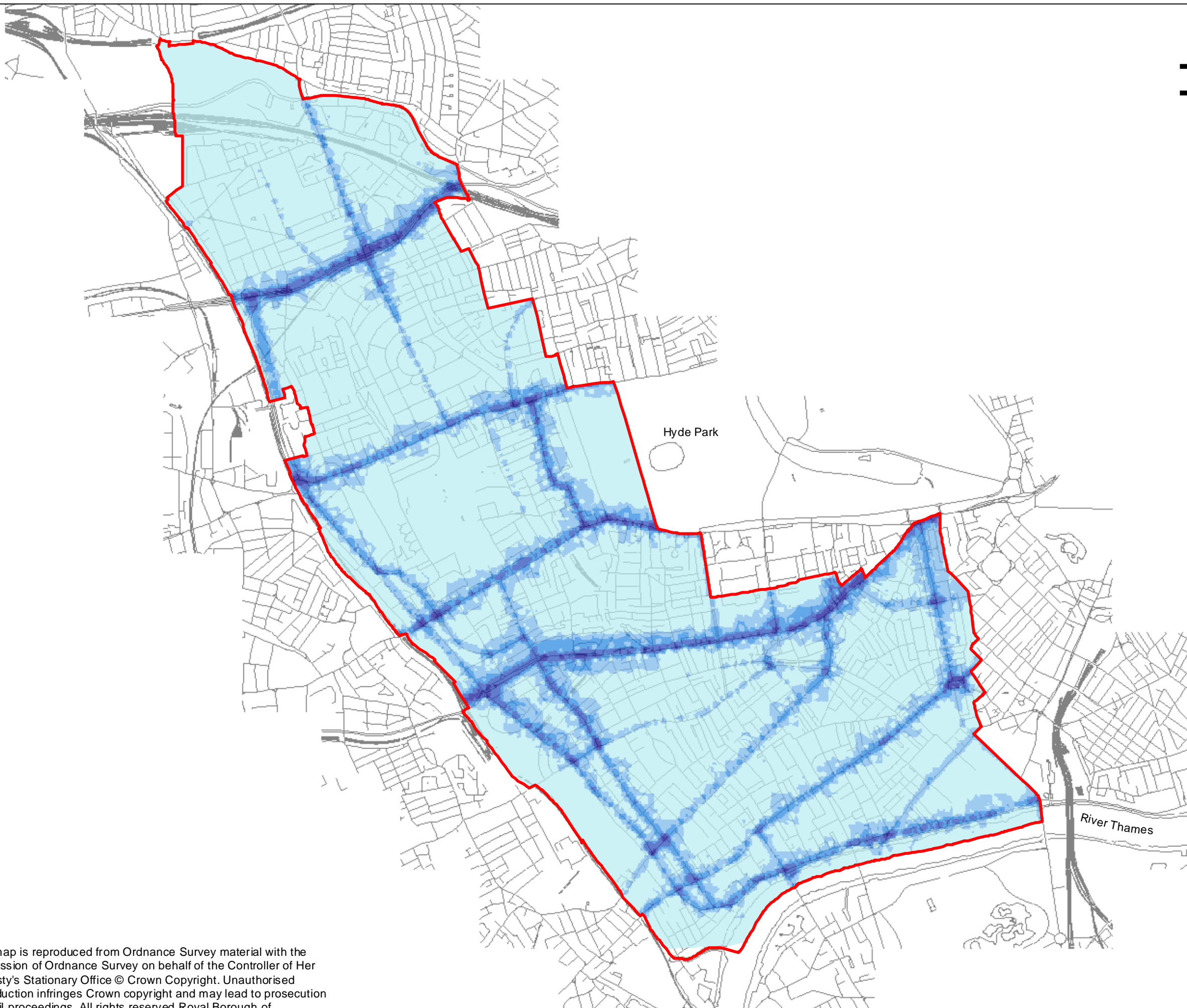
41 - 48

49 - 51

52 - 54

55 - 58

59 - 69



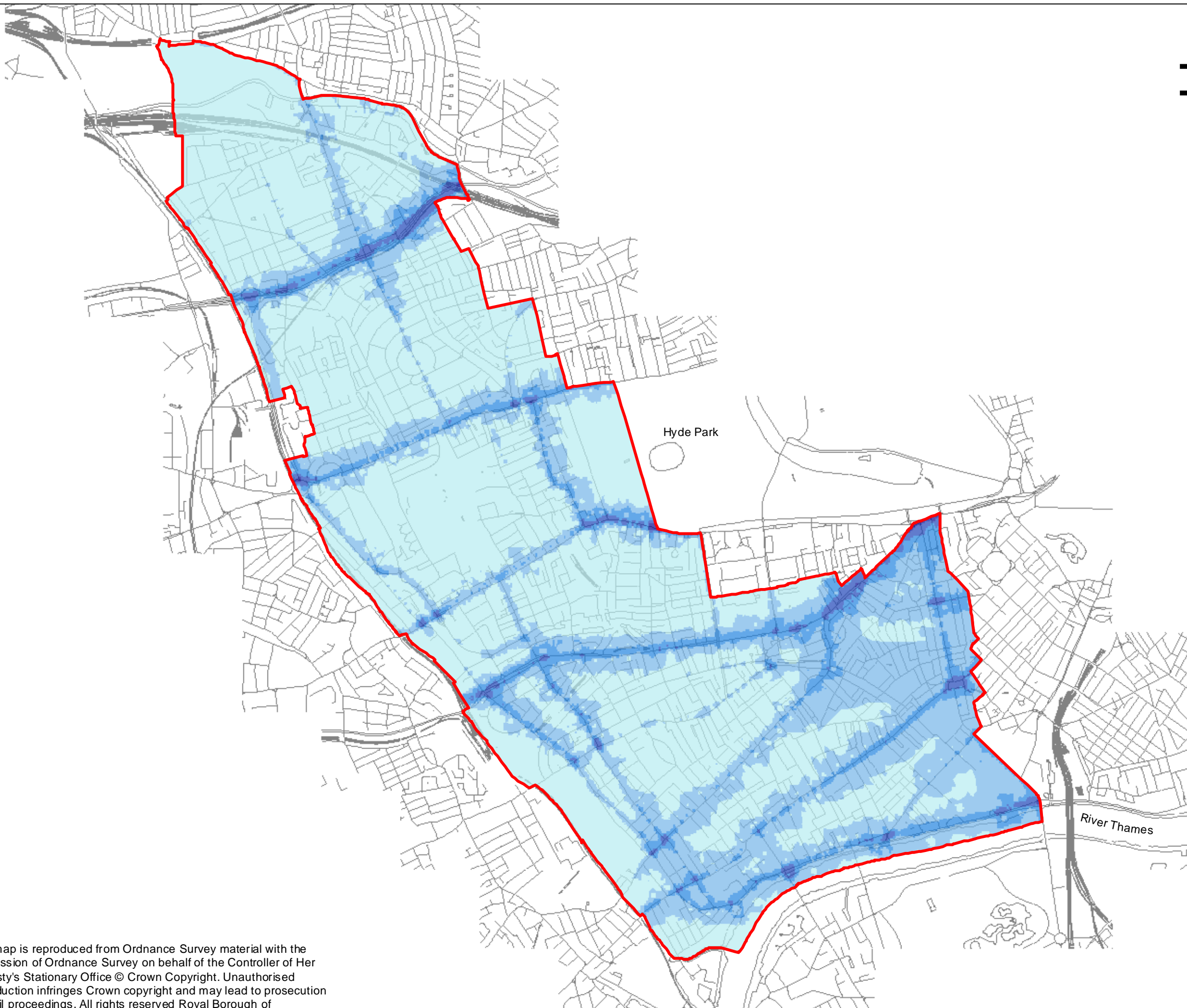
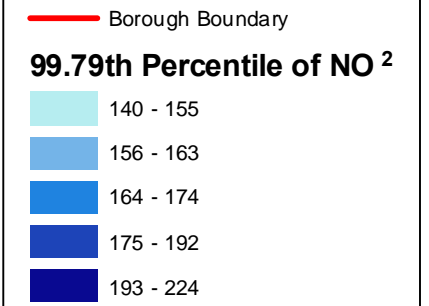
This map is reproduced from Ordnance Survey material with the permission of Ordnance Survey on behalf of the Controller of Her Majesty's Stationary Office © Crown Copyright. Unauthorised reproduction infringes Crown copyright and may lead to prosecution or civil proceedings. All rights reserved Royal Borough of Kensington and Chelsea Licence number 100021668 (2005).

0 0.25 0.5 1 1.5 2 Kilometres


Source: RBKC

Figure Obj 7.2
Annual Mean NO²



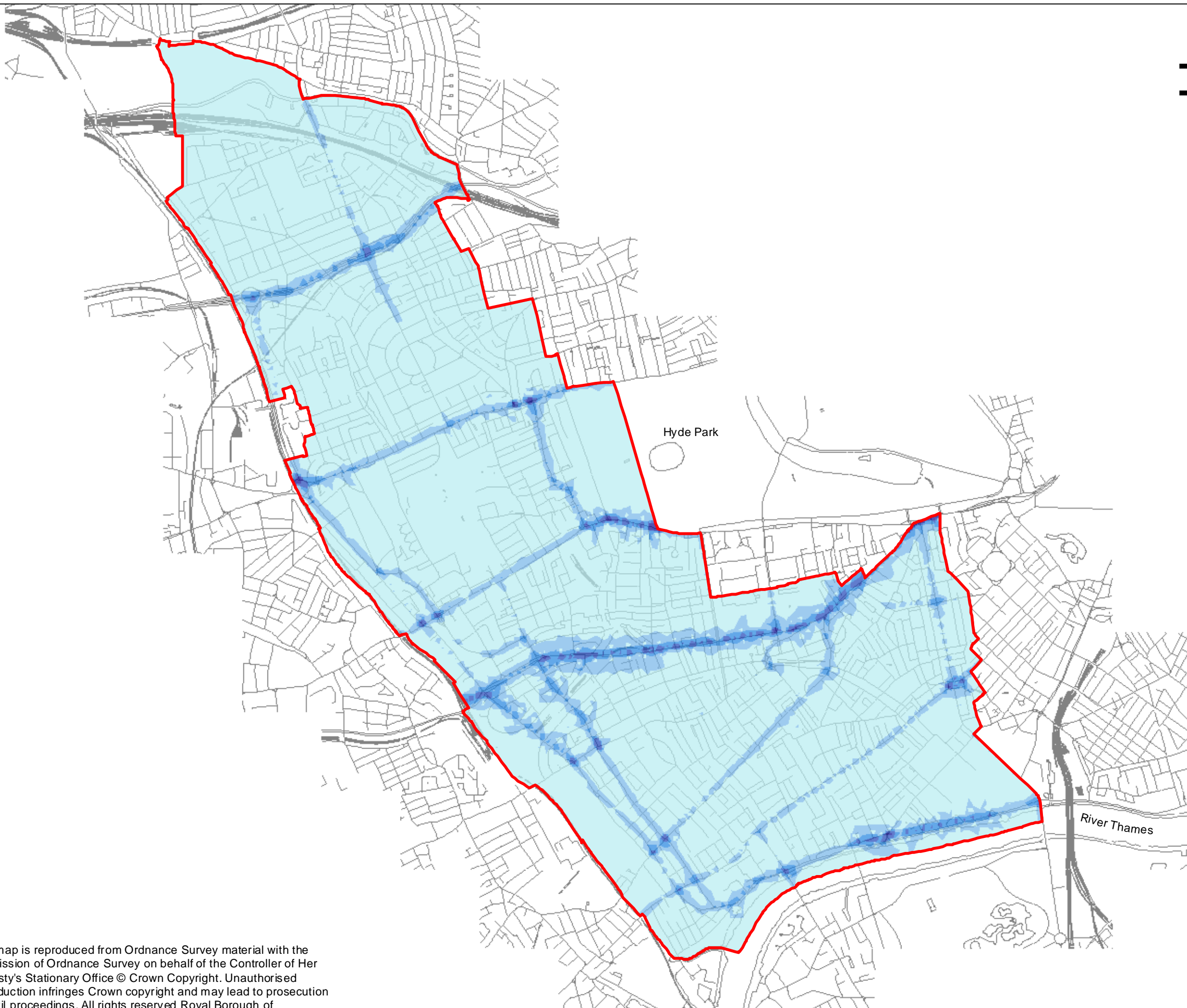



This map is reproduced from Ordnance Survey material with the permission of Ordnance Survey on behalf of the Controller of Her Majesty's Stationary Office © Crown Copyright. Unauthorised reproduction infringes Crown copyright and may lead to prosecution or civil proceedings. All rights reserved Royal Borough of Kensington and Chelsea Licence number 100021668 (2005).




Source: RBKC

Figure Obj 7.3
99.79th Percentile of NO²



This map is reproduced from Ordnance Survey material with the permission of Ordnance Survey on behalf of the Controller of Her Majesty's Stationary Office © Crown Copyright. Unauthorised reproduction infringes Crown copyright and may lead to prosecution or civil proceedings. All rights reserved Royal Borough of Kensington and Chelsea Licence number 100021668 (2005).

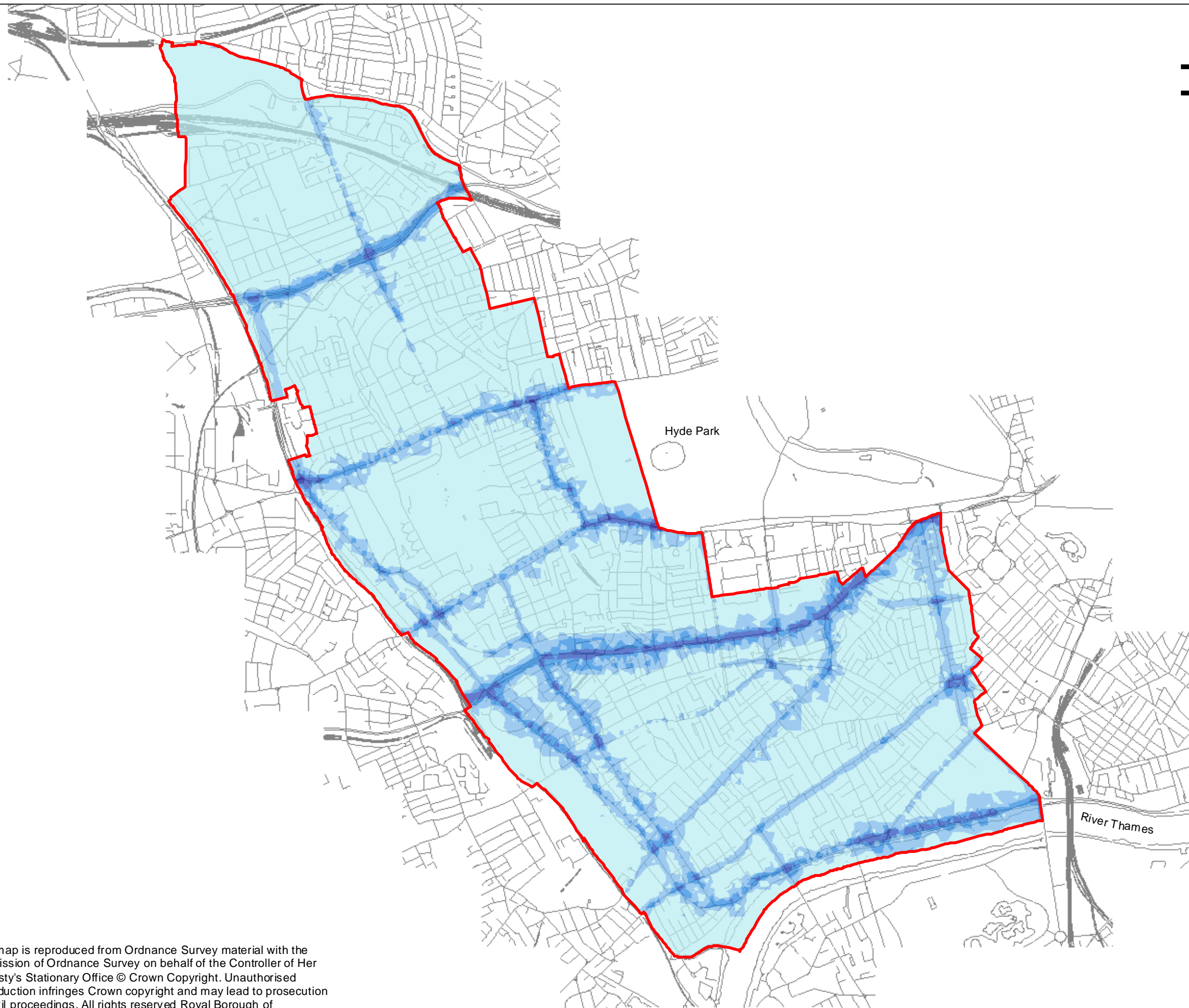



Source: RBKC

Figure Obj 7.4
Annual Mean PM¹⁰



STRATEGIC ENVIRONMENTAL
ASSESSMENT (SEA) /
SUSTAINABILITY APPRAISAL



This map is reproduced from Ordnance Survey material with the permission of Ordnance Survey on behalf of the Controller of Her Majesty's Stationary Office © Crown Copyright. Unauthorised reproduction infringes Crown copyright and may lead to prosecution or civil proceedings. All rights reserved Royal Borough of Kensington and Chelsea Licence number 100021668 (2005).

0 0.25 0.5 1 1.5 2 Kilometres

Source: RBKC

Figure Obj 7.5
90.41st Percentile PM10