

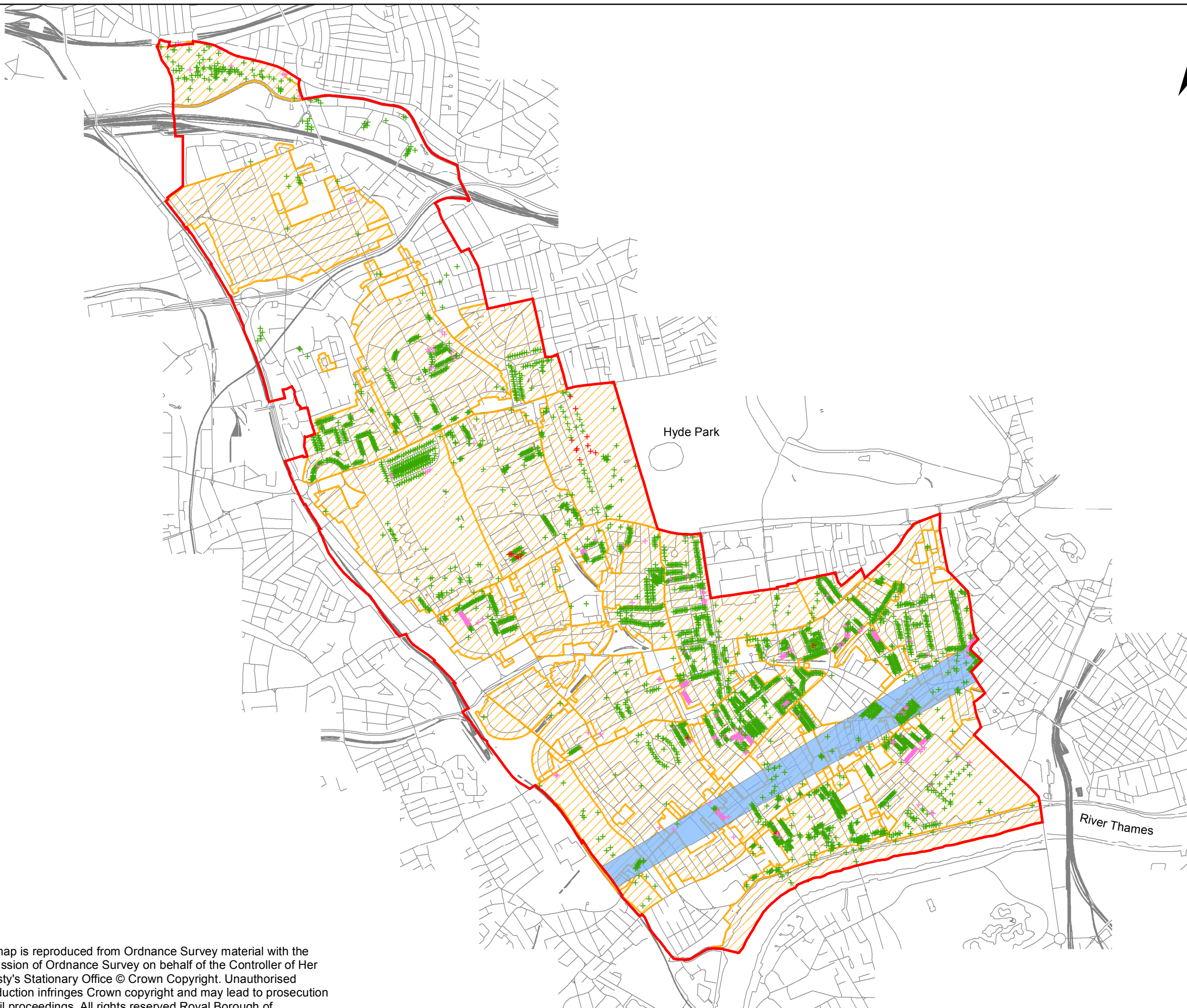
STRATEGIC ENVIRONMENTAL
ASSESSMENT (SEA) /
SUSTAINABILITY APPRAISAL

- Boundary
- Conservation Areas
- Strategic View of St Paul's

Listed Buildings

Grade

- + I
- + II
- + II*



Hyde Park

River Thames

This map is reproduced from Ordnance Survey material with the permission of Ordnance Survey on behalf of the Controller of Her Majesty's Stationary Office © Crown Copyright. Unauthorised reproduction infringes Crown copyright and may lead to prosecution or civil proceedings. All rights reserved Royal Borough of Kensington and Chelsea Licence number 100021668 (2005).

0 0.25 0.5 1 1.5 2 Kilometres

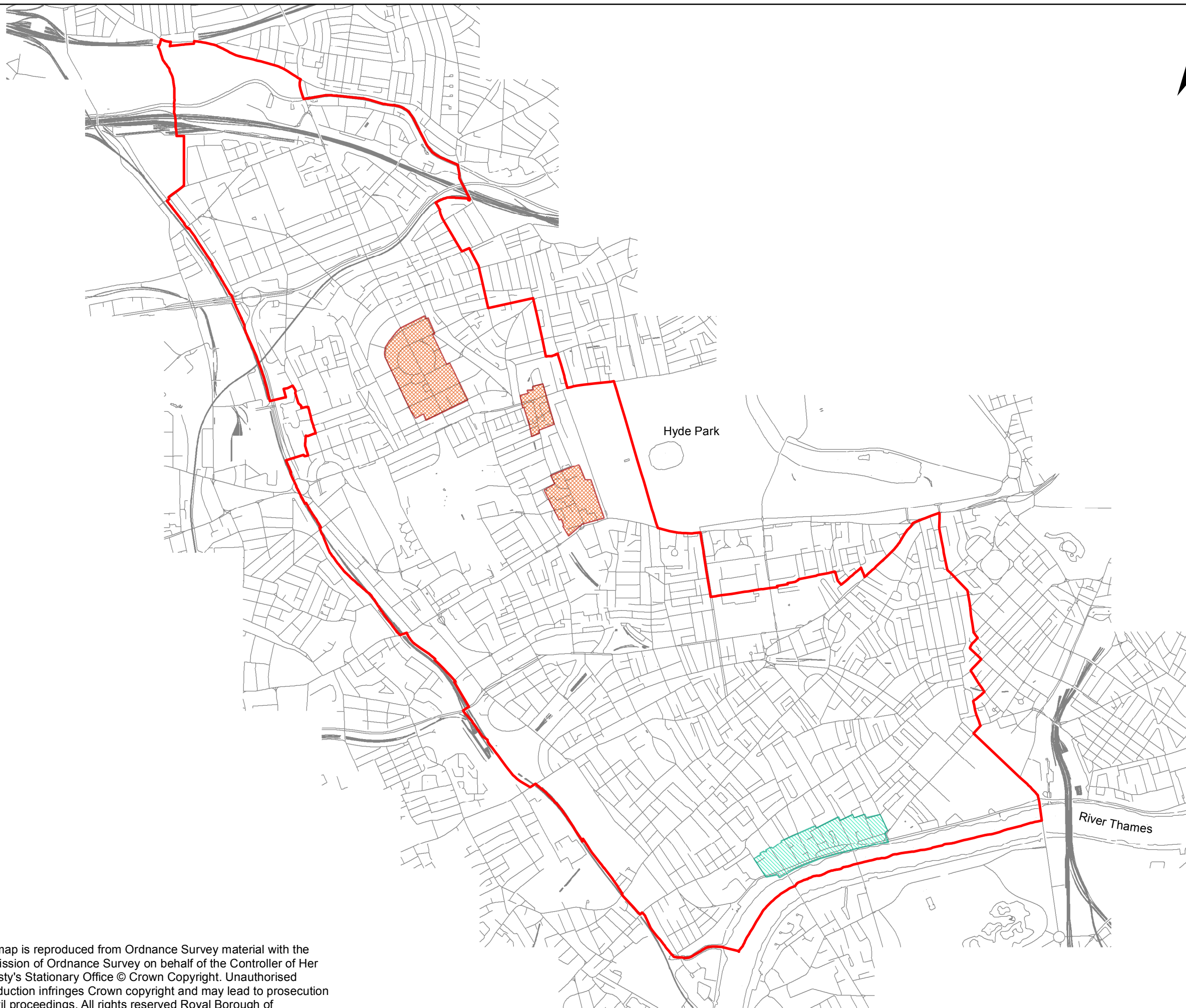
Source: RBKC UDP
Proposals Map 2002

Figure Obj 16.1
Cultural Heritage & Landscape



STRATEGIC ENVIRONMENTAL
ASSESSMENT (SEA) /
SUSTAINABILITY APPRAISAL


- Borough Boundary
- ▨ Sites Archaeological Importance
- ▨ Archaeological Priority Areas



Hyde Park

River Thames

This map is reproduced from Ordnance Survey material with the permission of Ordnance Survey on behalf of the Controller of Her Majesty's Stationary Office © Crown Copyright. Unauthorised reproduction infringes Crown copyright and may lead to prosecution or civil proceedings. All rights reserved Royal Borough of Kensington and Chelsea Licence number 100021668 (2005).



Source: RBKC UDP
Proposals Map 2002

Figure Obj 16.2
Sites of Archaeological
Importance

