

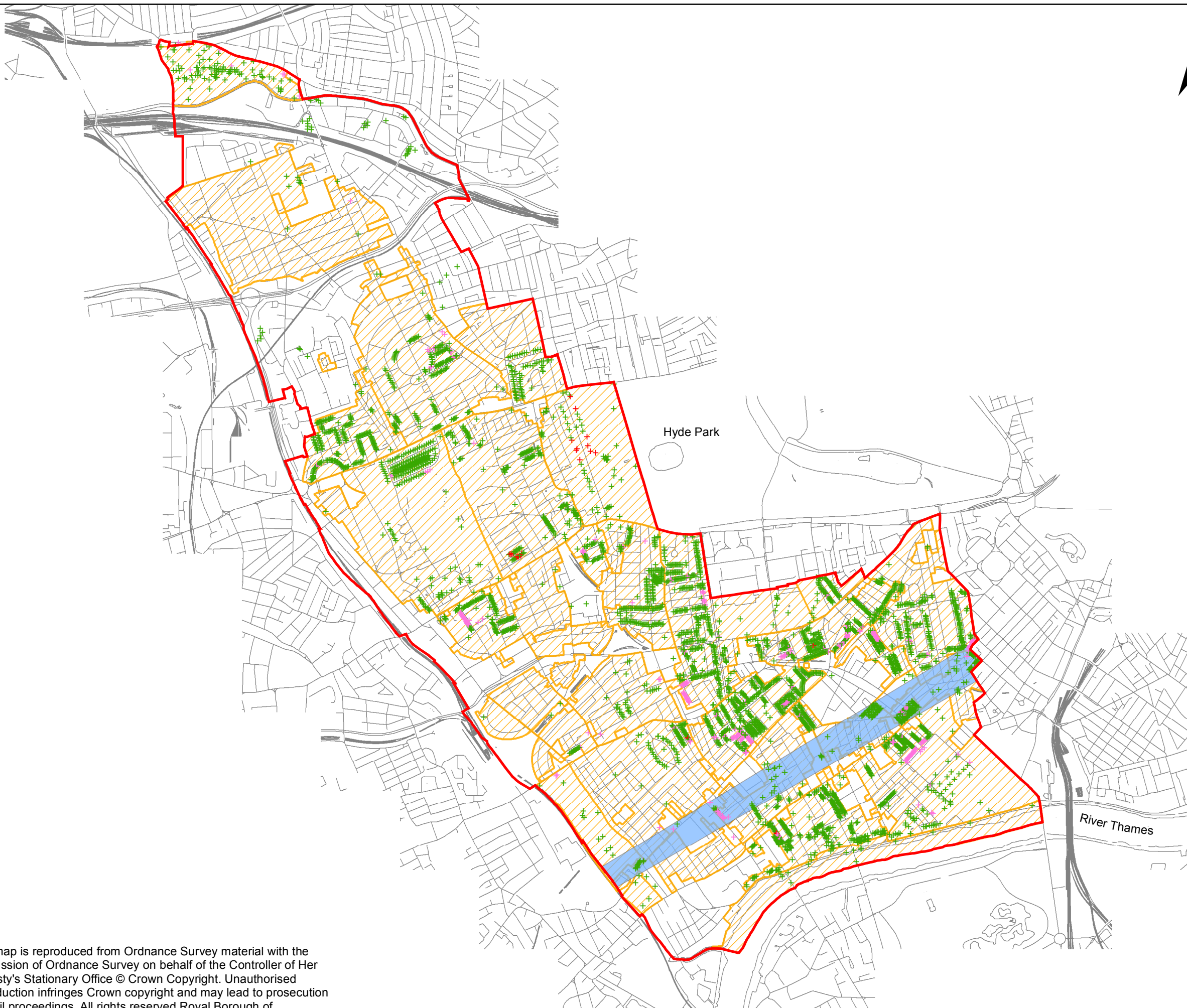
STRATEGIC ENVIRONMENTAL  
ASSESSMENT (SEA) /  
SUSTAINABILITY APPRAISAL

- Boundary
- Conservation Areas
- Strategic View of St Paul's

**Listed Buildings**

**Grade**

- + I
- + II
- + II\*



Hyde Park

River Thames

This map is reproduced from Ordnance Survey material with the permission of Ordnance Survey on behalf of the Controller of Her Majesty's Stationary Office © Crown Copyright. Unauthorised reproduction infringes Crown copyright and may lead to prosecution or civil proceedings. All rights reserved Royal Borough of Kensington and Chelsea Licence number 100021668 (2005).

0 0.25 0.5 1 1.5 2 Kilometres




Source: RBKC UDP  
Proposals Map 2002

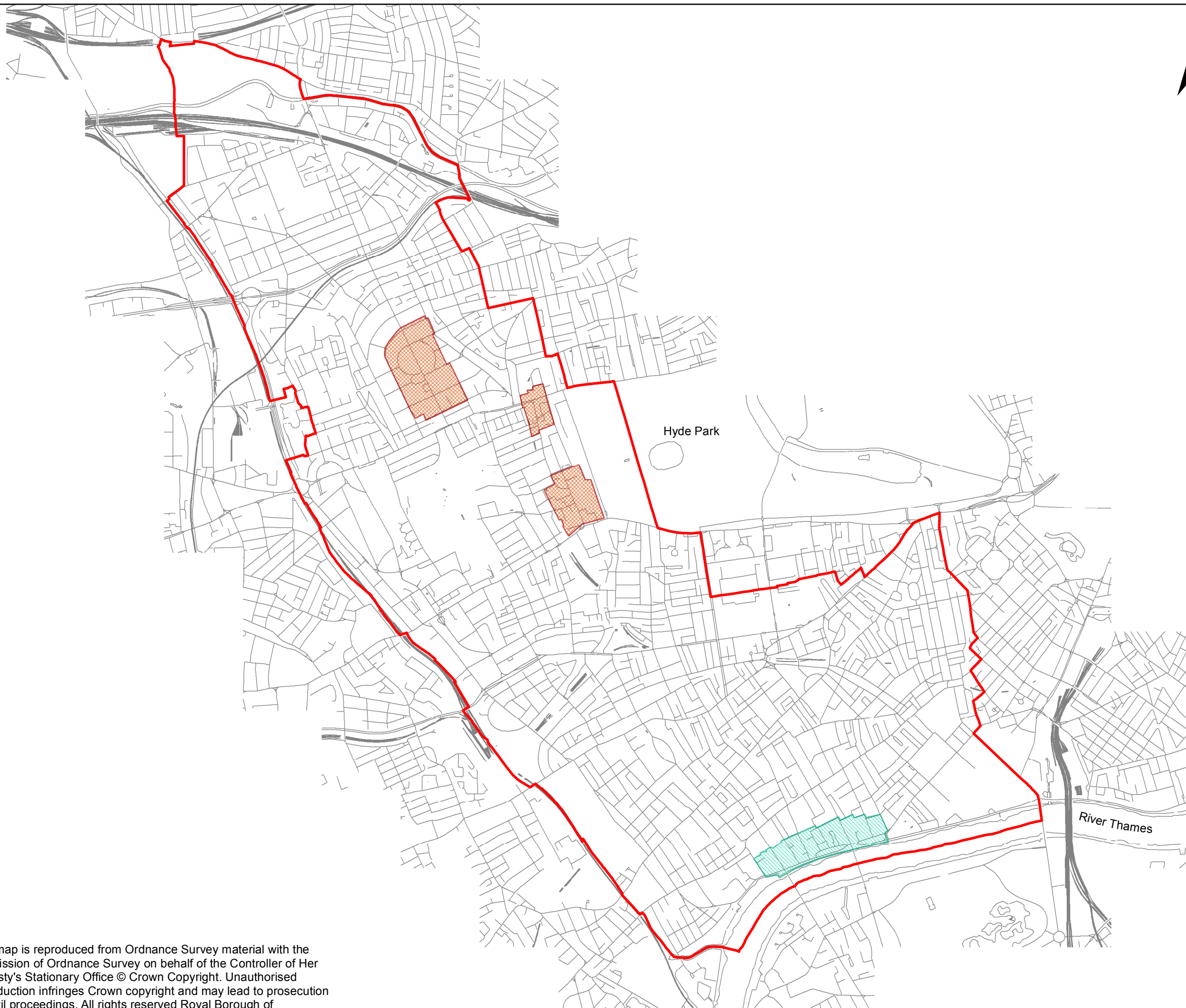
**Figure Obj 16.1**  
**Cultural Heritage & Landscape**





STRATEGIC ENVIRONMENTAL  
ASSESSMENT (SEA) /  
SUSTAINABILITY APPRAISAL

-  Borough Boundary
-  Sites Archaeological Importance
-  Archaeological Priority Areas



This map is reproduced from Ordnance Survey material with the permission of Ordnance Survey on behalf of the Controller of Her Majesty's Stationary Office © Crown Copyright. Unauthorised reproduction infringes Crown copyright and may lead to prosecution or civil proceedings. All rights reserved Royal Borough of Kensington and Chelsea Licence number 100021668 (2005).

0 0.25 0.5 1 1.5 2  
Kilometres

Source: RBKC UDP  
Proposals Map 2002

**Figure Obj 16.2**  
**Sites of Archaeological**  
**Importance**