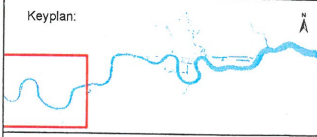



Mapping reproduced by permission of Ordnance Survey on behalf of HMSO. © Crown Copyright and Database right 2013. All rights reserved. Ordnance Survey licence number 100019345



**Key**  
 Order Limits  
 Local Authority Boundary

*SAW*  
 247342

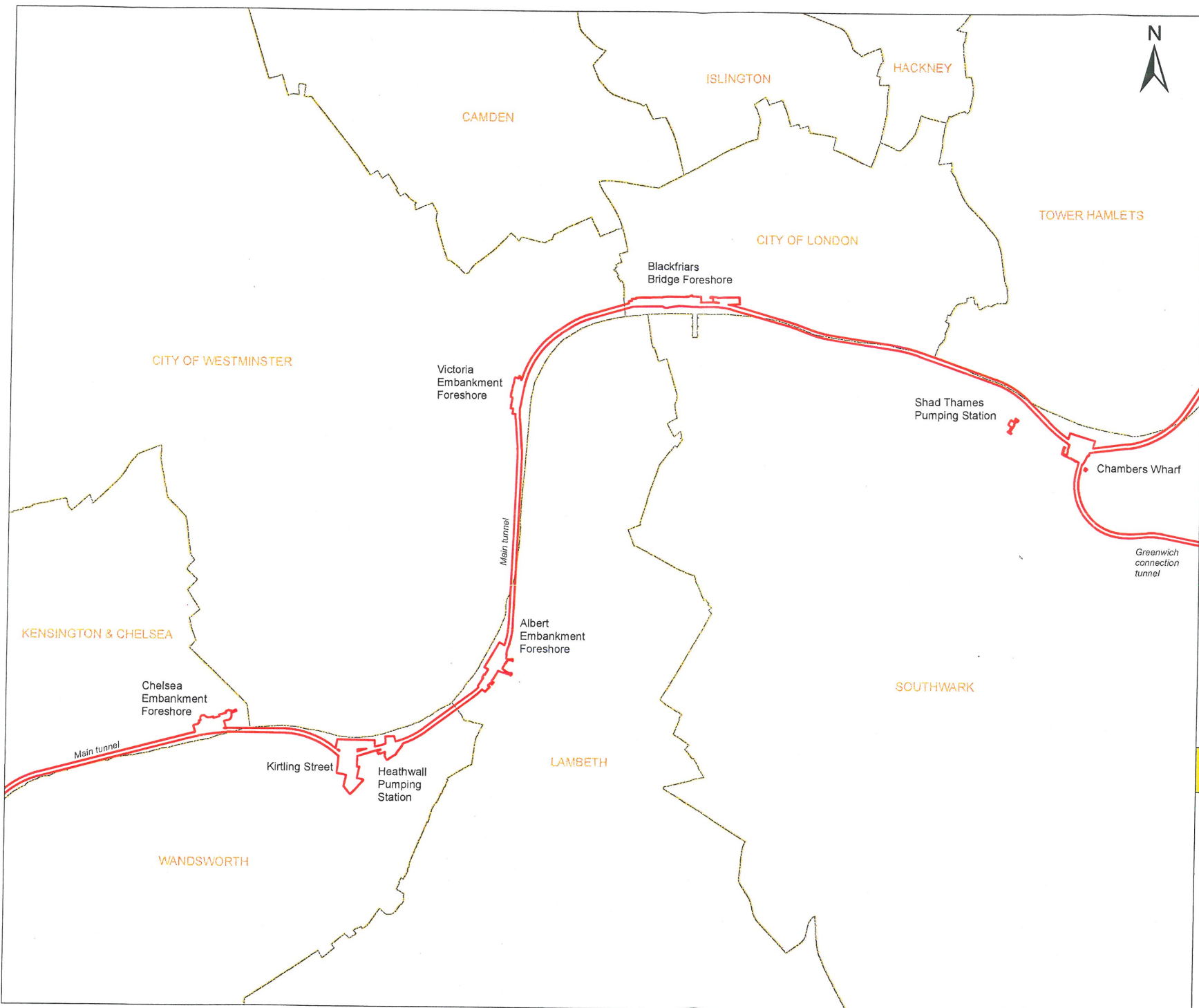


Location  
**Project wide**


Document Information  
**Section 106 Agreement**  
 Overview Site Plan  
 Part 1 of 4

1PL04-PN-00176  
 December 2013

Thames Tideway Tunnel  
 Creating a cleaner, healthier River Thames

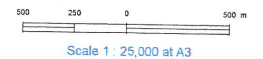


Mapping reproduced by permission of Ordnance Survey on behalf of HMSO. © Crown Copyright and Database right 2013. All rights reserved. Ordnance Survey licence number 100019345



**Key**  
 Order Limits  
 Local Authority Boundary

*JAP*  
*21/7/12*  
*J.P. Hensley*

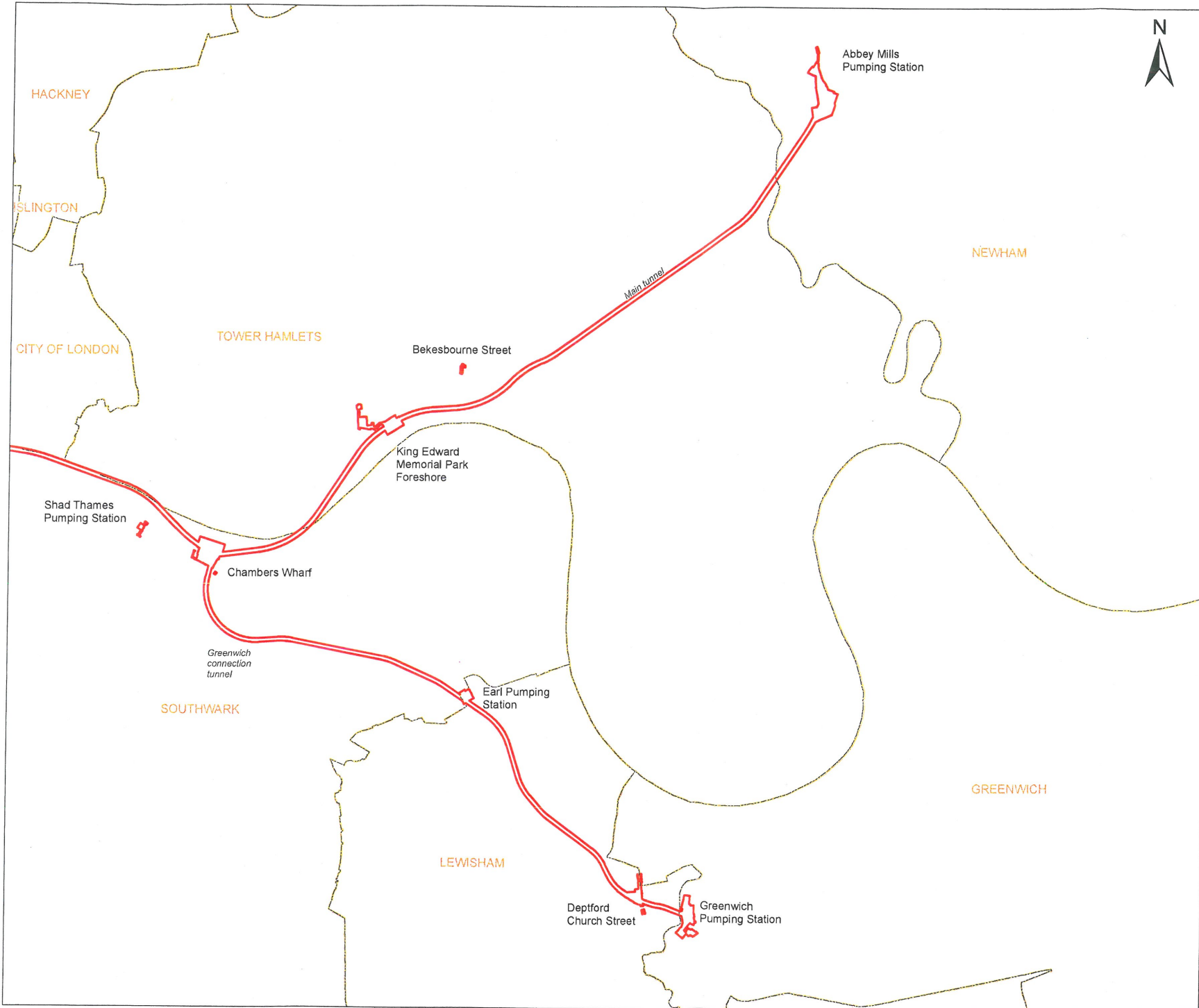


Location  
**Project wide**

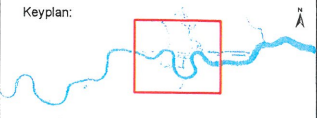
Document Information  
**Section 106 Agreement**  
 Overview Site Plan  
 Part 2 of 4

1PL04-PN-00177  
 December 2013





Mapping reproduced by permission of Ordnance Survey on behalf of HMSO. © Crown Copyright and Database right 2013. All rights reserved. Ordnance Survey licence number 100019345

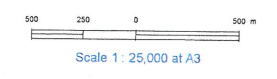


**Key**  
 Order Limits  
 Local Authority Boundary

*JAP*

*247343*

*J. H. H. H. H. H.*

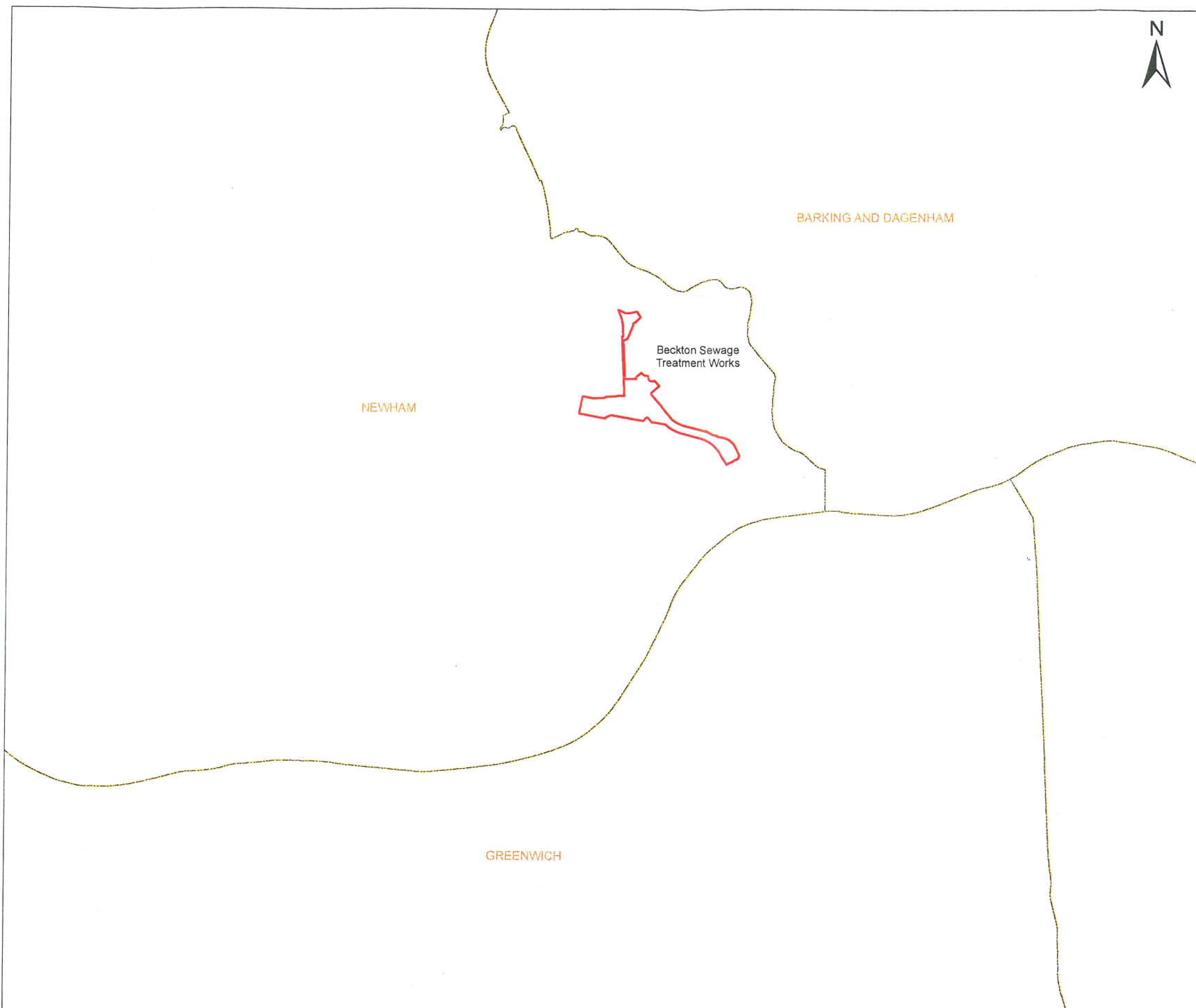


Location  
**Project wide**

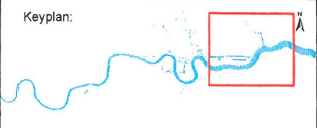
Document Information  
**Section 106 Agreement**  
 Overview Site Plan  
 Part 3 of 4

1PL04-PN-00178  
 December 2013

Thames Tideway Tunnel  
 Creating a cleaner, healthier River Thames



Mapping reproduced by permission of Ordnance Survey on behalf of HMSO. © Crown Copyright and Database right 2013. All rights reserved. Ordnance Survey licence number 100019345

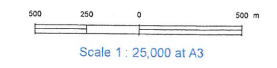


**Key**  
 Order Limits  
 Local Authority Boundary

*DA*

*21/7/14*

*J. Hanson*



Location  
**Project wide**

Document Information  
**Section 106 Agreement**  
 Overview Site Plan  
 Part 4 of 4

1PL04-PN-00179  
 December 2013

**Thames Tideway Tunnel**  
 Creating a cleaner, healthier River Thames





Mapping reproduced by permission of Ordnance Survey on behalf of HMSO. © Crown Copyright and Database right 2013. All rights reserved. Ordnance Survey licence number 100019345

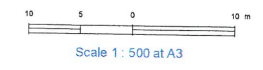


- Key**
- Local Authority Boundary
  - Limits of Land to be Acquired or Used
  - TWUL Owned Land
- Book of Reference - Plots
- 

*DAP*

*247345*

*JH Lacey*

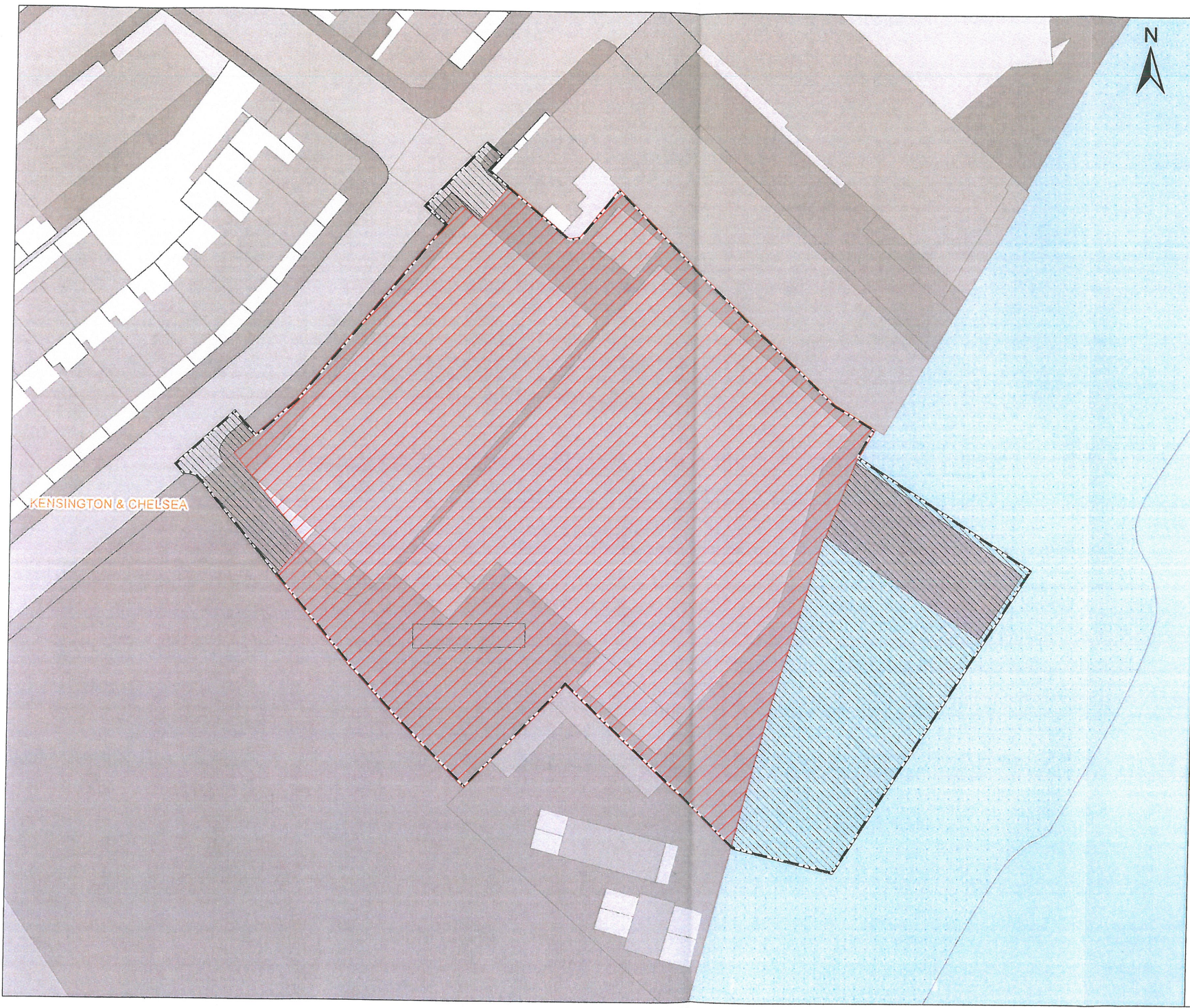


**Location**  
**Cremorne Wharf Depot**  
 Royal Borough of Kensington and Chelsea

**Document Information**  
**Section 106 Agreement**  
 Ownership Plan

1PL04-PN-00188  
 December 2013





Mapping reproduced by permission of Ordnance Survey on behalf of HMSO. © Crown Copyright and Database right 2013. All rights reserved. Ordnance Survey licence number 100019345



- Key**
- Local Authority Boundary
  - Limits of Land to be Acquired or Used
  - Existing TWUL Land
  - DCO Land

*DHP*

*247346*

*J.H. King*

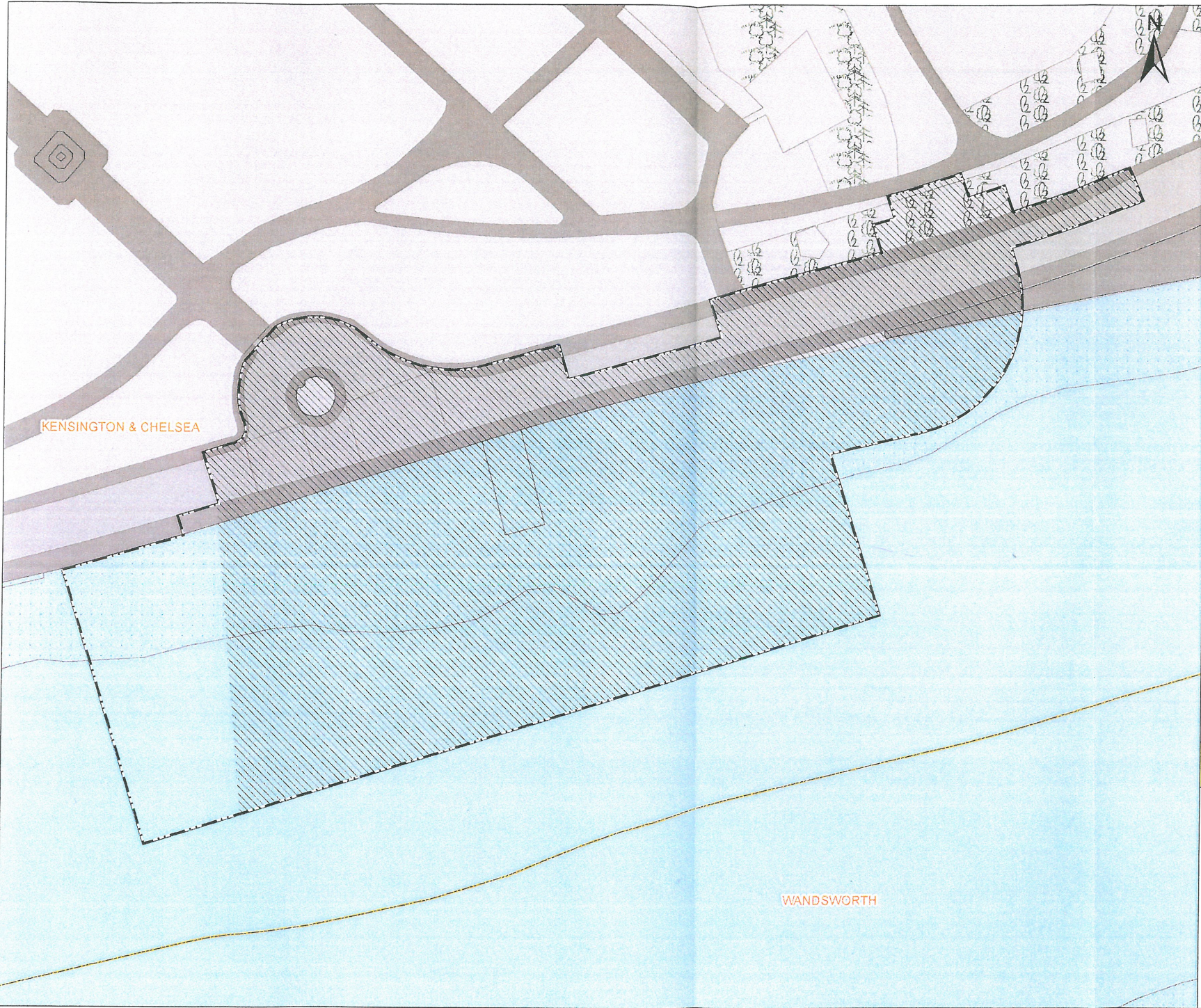
Scale 1 : 500 at A3

**Location**  
 Cremorne Wharf Depot  
 Royal Borough of Kensington and Chelsea

**Document Information**  
 Section 106 Agreement  
 Site and Construction Phase Plan

1PL04-PN-00308  
 December 2013





Mapping reproduced by permission of Ordnance Survey on behalf of HMSO. © Crown Copyright and Database right 2013. All rights reserved. Ordnance Survey licence number 100019345

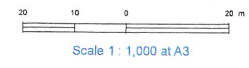


- Key**
- Local Authority Boundary
  - Limits of Land to be Acquired or Used
  - DCO Land

*JAP*

*247547*

*J.P. Lacey*



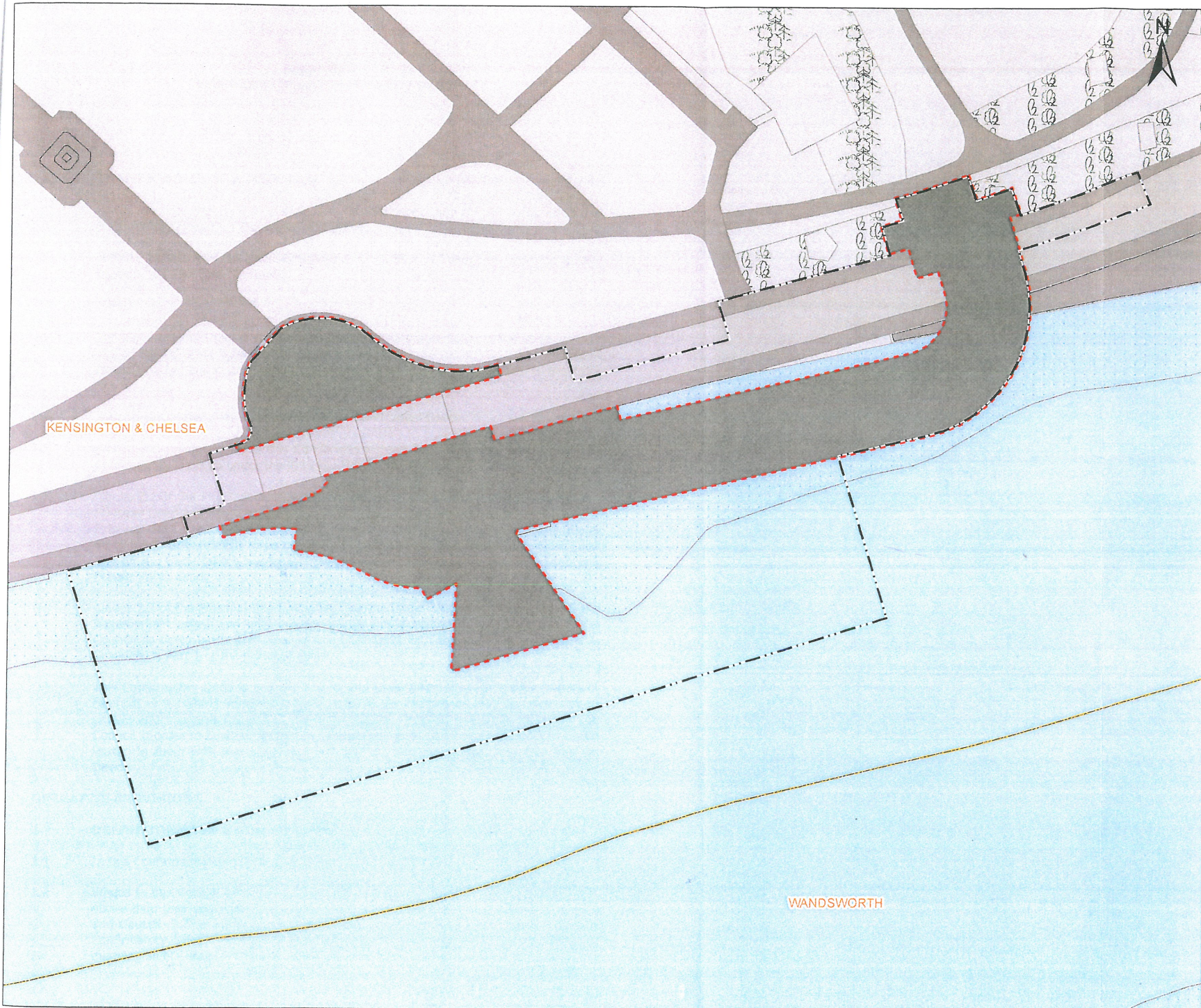
**Location**  
 Chelsea Embankment Foreshore  
 Royal Borough of Kensington and Chelsea

**Document Information**  
 Section 106 Agreement  
 Site and Construction Phase Plan

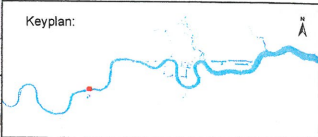
1PL04-PN-00309  
 December 2013

**Thames Tideway Tunnel**  
 Creating a cleaner, healthier River Thames





Mapping reproduced by permission of Ordnance Survey on behalf of HMSO. © Crown Copyright and Database right 2013. All rights reserved. Ordnance Survey licence number 100019345

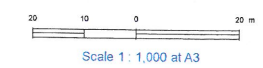


- Key**
- Local Authority Boundary
  - Limits of Land to be Acquired or Used
  - Future TWUL Land

*DAP*

*247348*

*[Signature]*



**Location**  
 Chelsea Embankment Foreshore  
 Royal Borough of Kensington and Chelsea

**Document Information**  
 Section 106 Agreement  
 Site and Operational Land Plan

1PL04-PN-00285  
 December 2013

