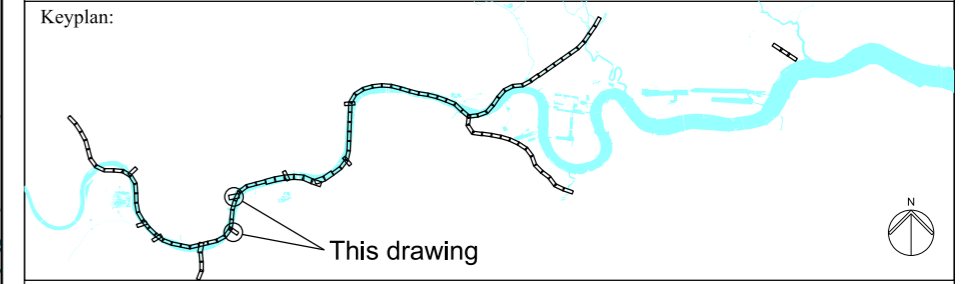


DO NOT SCALE - IF IN DOUBT ASK

Status:




**FOR INFORMATION**

Keyplan:



Mapping reproduced by permission of Ordnance Survey on behalf of HMSO. © crown copyright and database right 2011. All rights reserved  
Ordnance Survey licence number 100019345

Key:

-  Land to be subject to the directions
-  Local authority boundaries
-  Thames Water property area



**Thames Water Utilities**

The Point, 7th Floor,  
37 North Wharf Road,  
Paddington, London W2 1AF

**Thames Tideway Tunnel**  
*Creating a cleaner, healthier River Thames*

Project Name:

**THAMES TIDEWAY TUNNEL**

Purpose:

**FOR CONSULTATION AND SAFEGUARDING DIRECTIONS**

Location / Site Name:

**ROUTE OF TUNNEL**

Drawing Title:

**LAND TO BE SUBJECT TO THE DIRECTIONS**

**SHEET 34**

Drawing No.:

**110-DA-GEN-00000-000672**

Scale:

**1:1250 @ A3**