

THIS DRAWING MAY BE USED ONLY FOR THE PURPOSE INTENDED

**Legend**

- Breach Location
- Defences

**Tidal Breach Depth (m)**

- 0 - 0.25
- 0.25 - 1.00
- 1.00 - 1.50
- 1.50 - 2.00
- > 2.00

**Notes**

**Royal Borough of Kensington and Chelsea**

THE ROYAL BOROUGH OF KENSINGTON AND CHELSEA

**Strategic Flood Risk Assessment**

© Crown Copyright. All rights reserved Royal Borough of Kensington and Chelsea. Licence No. LA100019223 (2013). Covers all data that has been supplied and distributed under license for the Royal Borough of Kensington and Chelsea SWMP project.

Scale at A3 1:14,000

Date Feb. 2014

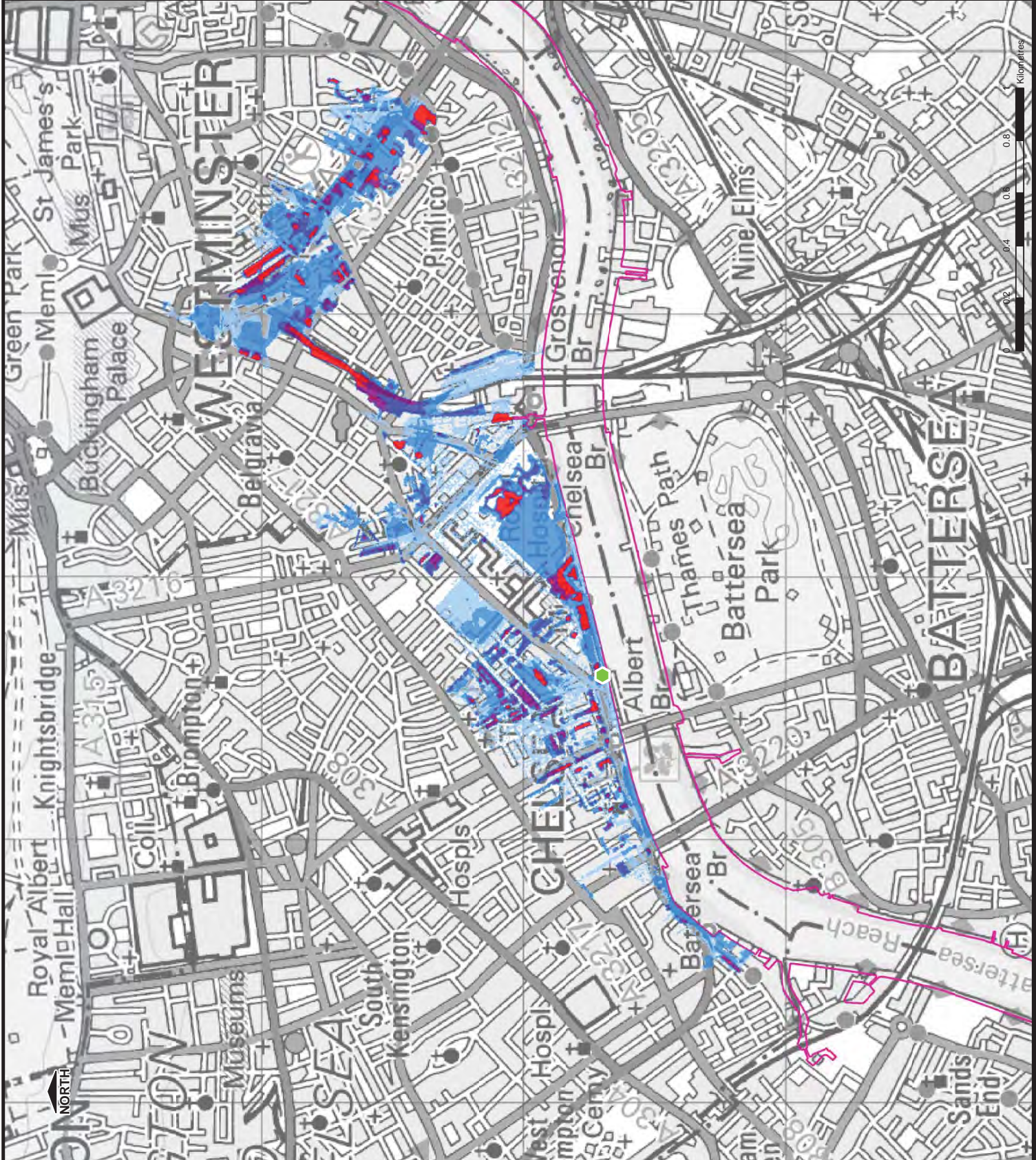
Drawn by G.ATHANASIA

Approved by P.HLINOVSKY

**Tidal Breach Depth 1 in 200yr CC at t=5**

Consultant  
**CAPITA | URS**  
 Flood Risk Management  
 1 Procter Street, London, WC1V 6DW

**FIGURE 11.2.7**



\\path:\Environment\ZWC\05625 RBKC and LBHC SWMP and SFRM Update\GIS\Work\GIS\RA Maps\K&C\Fig11.2.7 Breach\_Depth\_200C\_1.5\_0.mxd

THIS DRAWING MAY BE USED ONLY FOR THE PURPOSE INTENDED

**Legend**

- Breach Location
- Defences

**Tidal Breach Depth (m)**

- 0 - 0.25
- 0.25 - 1.00
- 1.00 - 1.50
- 1.50 - 2.00
- > 2.00

**Notes**

**Royal Borough of Kensington and Chelsea**

THE ROYAL BOROUGH OF KENSINGTON AND CHELSEA

**Strategic Flood Risk Assessment**

© Crown Copyright. All rights reserved Royal Borough of Kensington and Chelsea. Licence No. LA100019223 (2013). Covers all data that has been supplied and distributed under license for the Royal Borough of Kensington and Chelsea SWMP project.

Scale at A3 1:14,000

Date Feb. 2014

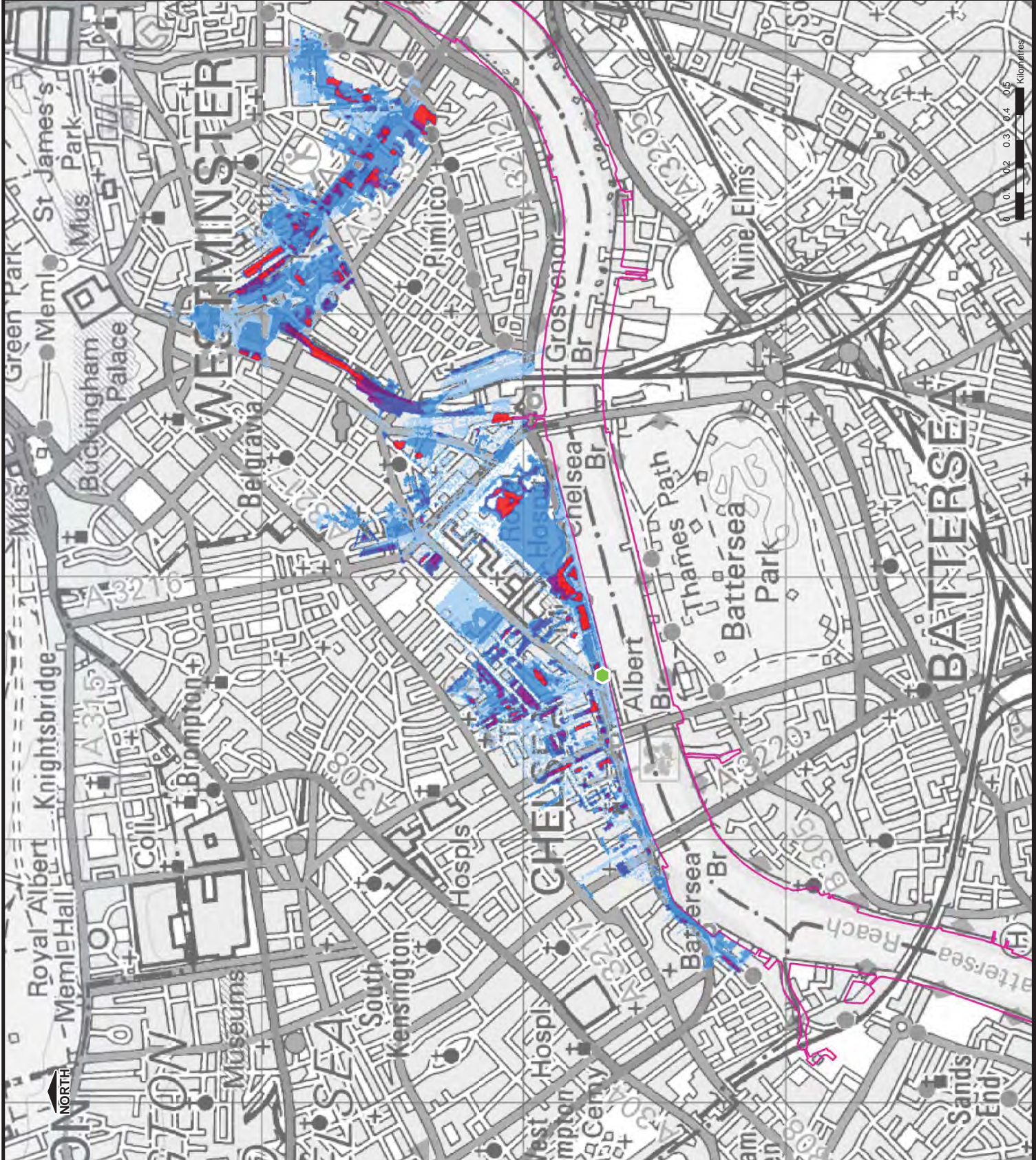
Drawn by G.ATHANASIA

Approved by P.HILNOVSKY

**Tidal Breach Depth 1 in 200yr CC at t=6**

Consultant  
**CAPITA | URS**  
 Flood Risk Management  
 Capita Symonds  
 Level Six  
 Procter House,  
 1 Procter Street,  
 London  
 WCTV 6DW

**FIGURE 11.2.8**



Path: N:\Environment\ZWC056526 RBKC and LBHC SWMP and SFRAs Update\GIS\Work\K&C\SFRAs Maps\K&C\Fig11\_2\_8 Breach\_Depth\_200CC\_1\_6\_0.mxd

THIS DRAWING MAY BE USED ONLY FOR THE PURPOSE INTENDED

**Legend**

- Breach Location
- Defences

**Tidal Breach Depth (m)**

- 0 - 0.25
- 0.25 - 1.00
- 1.00 - 1.50
- 1.50 - 2.00
- > 2.00

**Notes**

**Royal Borough of Kensington and Chelsea**

**Strategic Flood Risk Assessment**

© Crown Copyright. All rights reserved Royal Borough of Kensington and Chelsea. Licence No. LA100019223 (2013). Covers all data that has been supplied and distributed under license for the Royal Borough of Kensington and Chelsea SWMP project.

Scale at A3 1:14,500

Date Feb. 2014

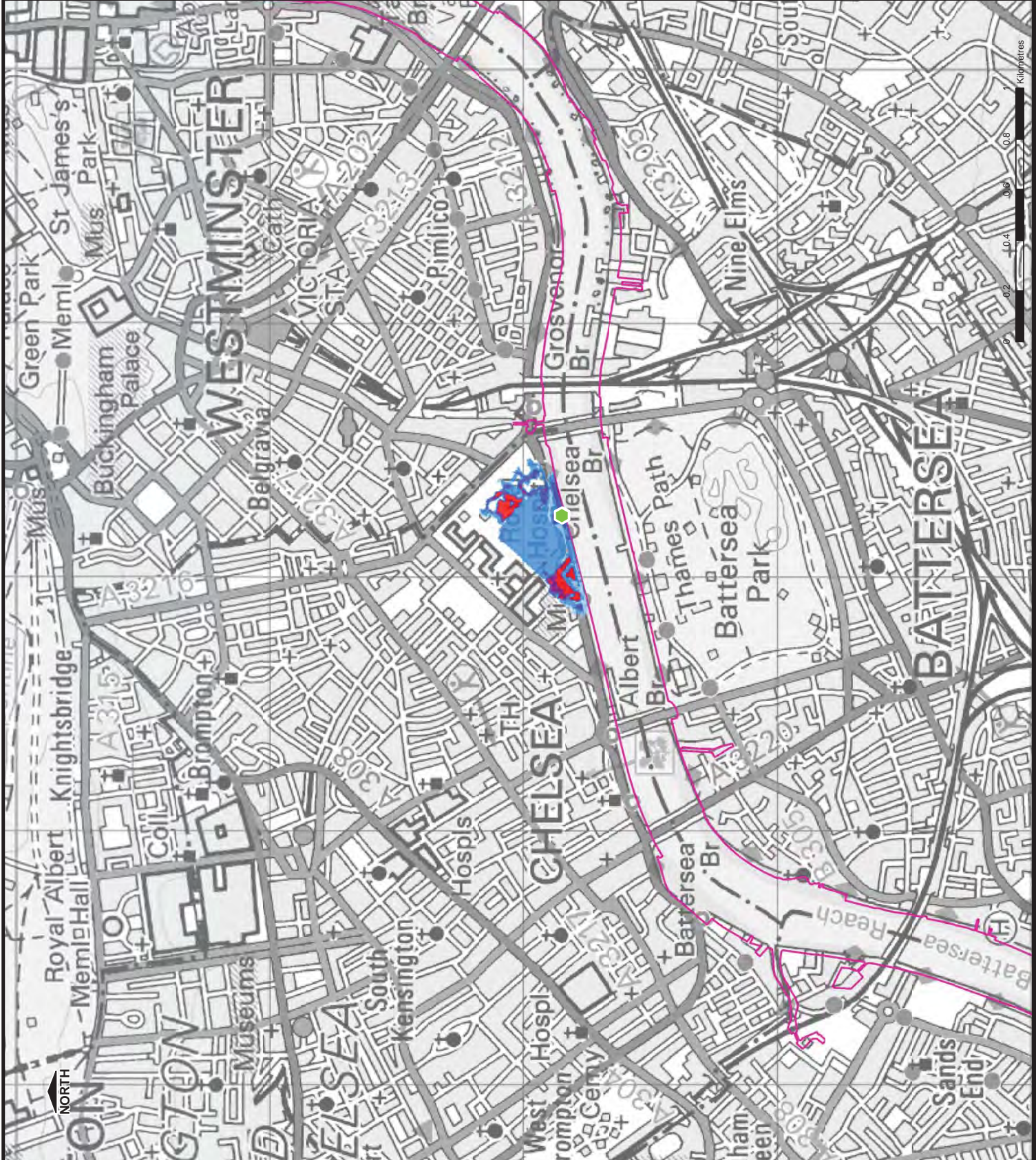
Drawn by G.ATHANASIA

Approved by P.HLINOVSKY

**Tidal Breach Depth 1 in 200yr CC at t=0.5**

Consultant  
**CAPITA | URS**  
 Flood Risk Management  
 Capita Symonds  
 Level Six  
 Procter House,  
 1 Procter Street,  
 London  
 WCTV 6DW

**FIGURE 11.3.1**



filepath: N:\Environment\WET\CS065426 RBKC and LBHC SWMP and SFRAs Update\GIS\Ar\kdx\SFRAs Maps\K&C\Fig11\_3\_1\_Breach\_Depth\_200C\_1\_0\_5.mxd

THIS DRAWING MAY BE USED ONLY FOR THE PURPOSE INTENDED

**Legend**

- Breach Location
- Defences

**Tidal Breach Depth (m)**

- 0 - 0.25
- 0.25 - 1.00
- 1.00 - 1.50
- 1.50 - 2.00
- > 2.00

**Notes**

**Royal Borough of Kensington and Chelsea**

THE ROYAL BOROUGH OF KENSINGTON AND CHELSEA

**Strategic Flood Risk Assessment**

© Crown Copyright. All rights reserved Royal Borough of Kensington and Chelsea. Licence No. LA100019223 (2013). Covers all data that has been supplied and distributed under license for the Royal Borough of Kensington and Chelsea SWMP project.

Scale at A3 1:14,500

Date Feb. 2014

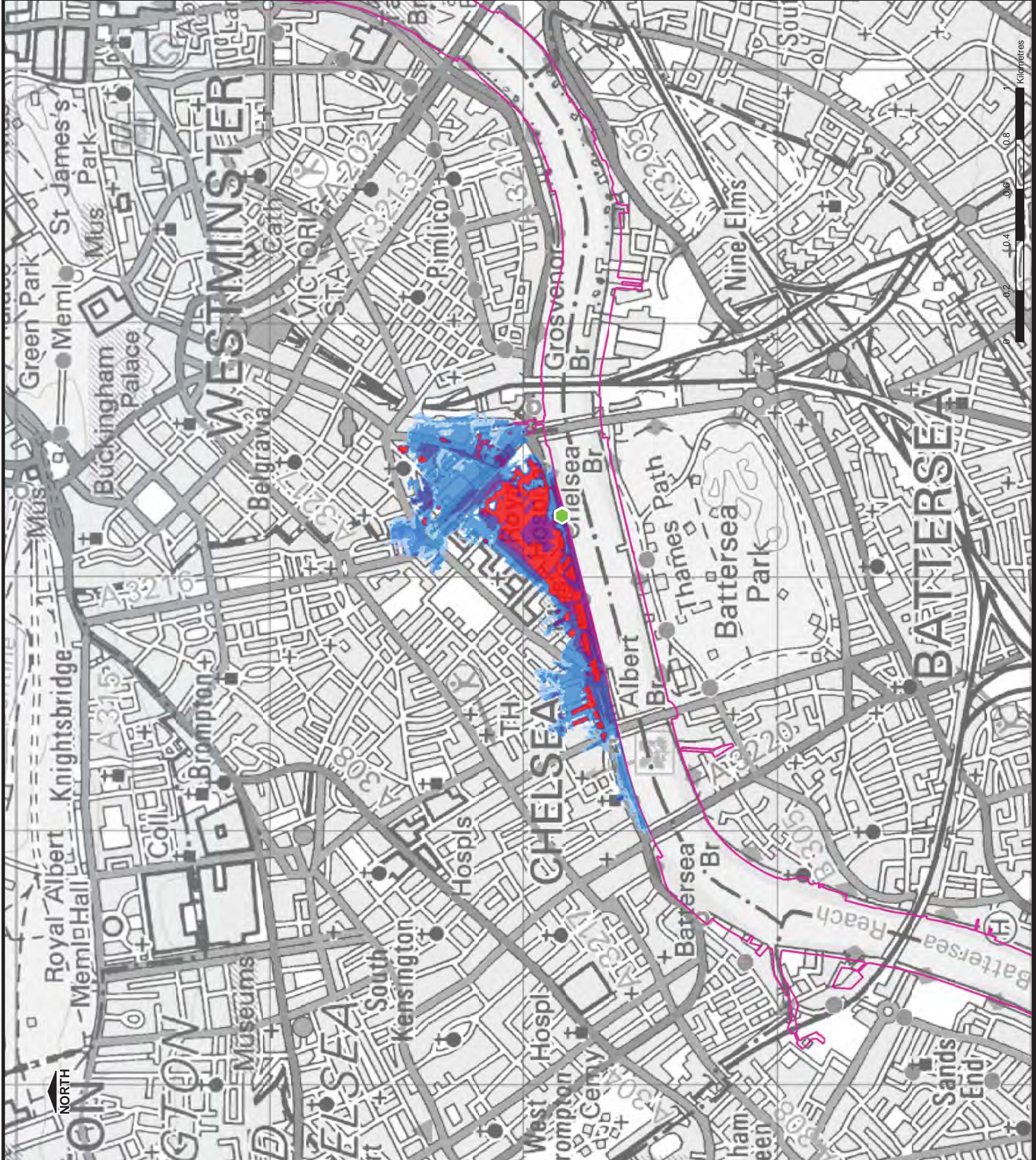
Drawn by G.ATHANASIA

Approved by P.HLINOVSKY

**Tidal Breach Depth 1 in 200yr CC at t=1**

Consultant  
**CAPITA | URS**  
 Flood Risk Management  
 1 Procter Street, London, WCTV 6DW

**FIGURE 11.3.2**



\\path:\Environment\WET\05626 RBKC and LBHC SWMP and SFR\Update\GIS\Ar\kdx\SFR\Maps\KCR\fig11\_3\_2 Breach\_Depth\_200C\_1\_1\_0.mxd

THIS DRAWING MAY BE USED ONLY FOR THE PURPOSE INTENDED

**Legend**

- Breach Location
- Defences

**Tidal Breach Depth (m)**

- 0 - 0.25
- 0.25 - 1.00
- 1.00 - 1.50
- 1.50 - 2.00
- > 2.00

**Notes**

**Royal Borough of Kensington and Chelsea**

**Strategic Flood Risk Assessment**

© Crown Copyright. All rights reserved Royal Borough of Kensington and Chelsea. Licence No. LA100019223 (2013). Covers all data that has been supplied and distributed under license for the Royal Borough of Kensington and Chelsea SWMP project.

Scale at A3 1:14,500

Date Feb. 2014

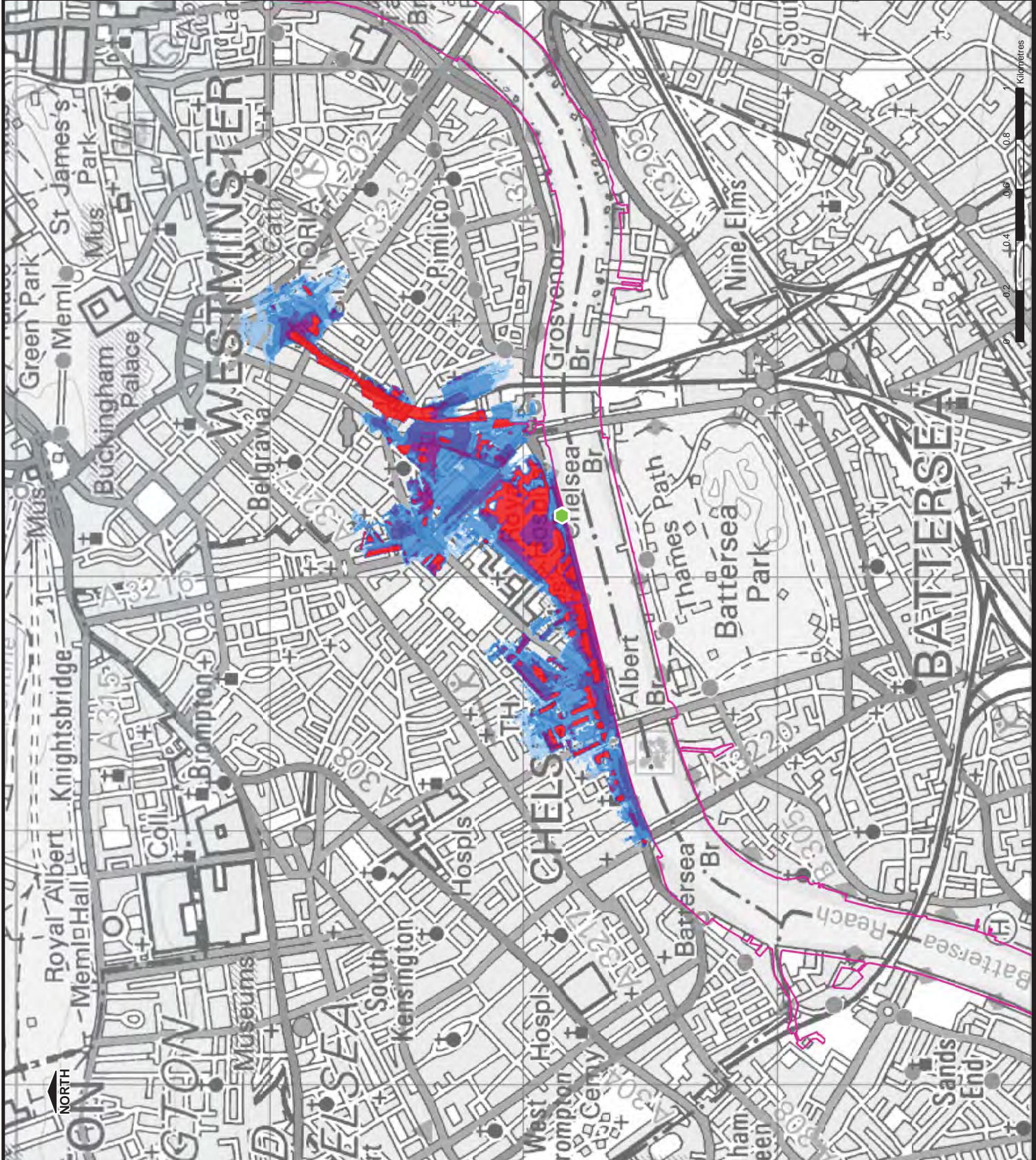
Drawn by G.ATHANASIA

Approved by P.HLINOVSKY

**Tidal Breach Depth 1 in 200yr CC at t=1.5**

Consultant  
**CAPITA | URS**  
 Flood Risk Management  
 Capita Symonds  
 Level Six  
 Procter House,  
 1 Procter Street,  
 London  
 WCTV 6DW

**FIGURE 11.3.3**



filepath: N:\Environment\WET\CS065426 RBKC and LBHC SWMP and SFRAs Update\GIS\Ar\Kdx\SFRAs Maps\KCR\fig11\_3\_3 Breach\_Depth\_200C\_1\_1\_5.mxd

THIS DRAWING MAY BE USED ONLY FOR THE PURPOSE INTENDED

**Legend**

- Breach Location
- Defences

**Tidal Breach Depth (m)**

- 0 - 0.25
- 0.25 - 1.00
- 1.00 - 1.50
- 1.50 - 2.00
- > 2.00

**Notes**

**Royal Borough of Kensington and Chelsea**

**Strategic Flood Risk Assessment**

© Crown Copyright. All rights reserved Royal Borough of Kensington and Chelsea. Licence No. LA100019223 (2013). Covers all data that has been supplied and distributed under license for the Royal Borough of Kensington and Chelsea SWMP project.

Scale at A3  
1:14,500

Date  
Feb. 2014

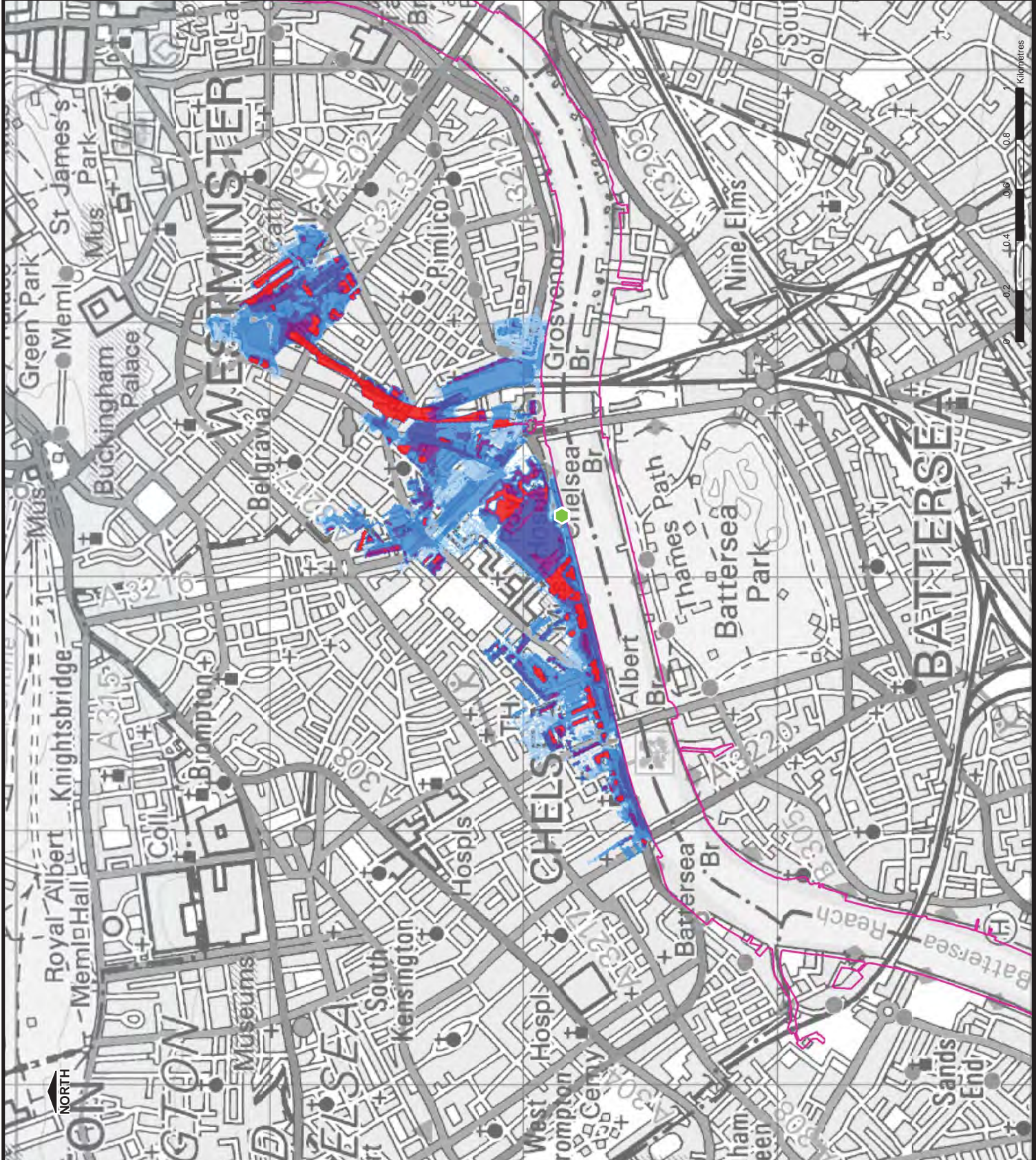
Drawn by  
G.ATHANASIA

Approved by  
P.HLINOVSKY

**Tidal Breach Depth 1 in 200yr CC at t=2**

Consultant  
CAPITA | URS  
Flood Risk Management  
Capita Symonds  
Level Six  
Procter House,  
1 Procter Street,  
London  
WCTV 6DW

**FIGURE 11.3.4**



filepath: N:\Environment\WET\CS065426 RBKC and LBHC SWMP and SFRM Update\GIS\Ar\Kdx\SFRM Maps\KCR\fig11\_3\_4 Breach\_Depth\_200C\_1\_2\_0.mxd

THIS DRAWING MAY BE USED ONLY FOR THE PURPOSE INTENDED

**Legend**

- Breach Location
- Defences

**Tidal Breach Depth (m)**

- 0 - 0.25
- 0.25 - 1.00
- 1.00 - 1.50
- 1.50 - 2.00
- > 2.00

**Notes**

**Royal Borough of Kensington and Chelsea**



THE ROYAL BOROUGH OF KENSINGTON AND CHELSEA

**Strategic Flood Risk Assessment**

© Crown Copyright. All rights reserved Royal Borough of Kensington and Chelsea. Licence No. LA100019223 (2013). Covers all data that has been supplied and distributed under license for the Royal Borough of Kensington and Chelsea SWMP project.

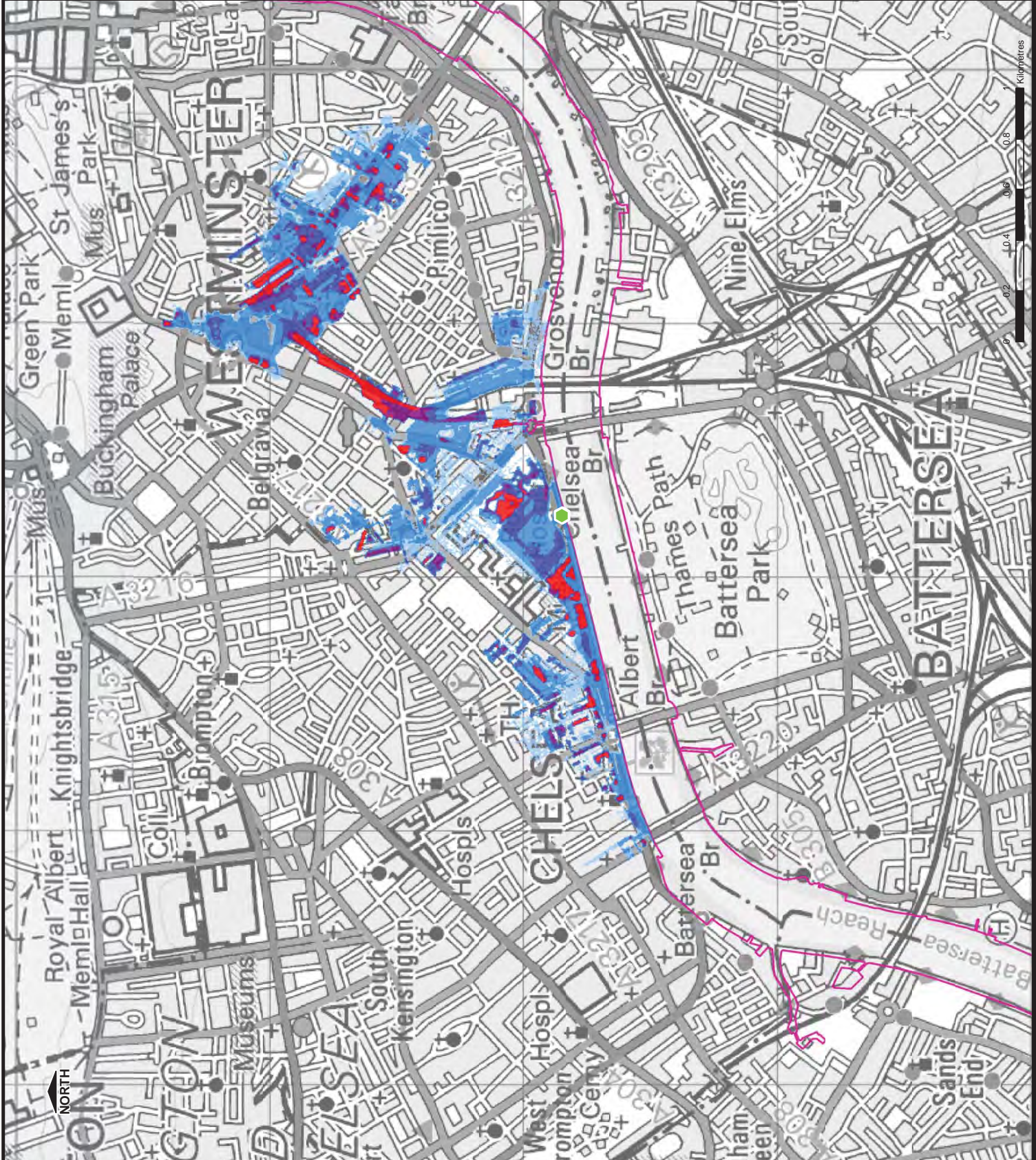
Scale at A3	Date	Drawn by	Approved by
1:14,500	Feb. 2014	G.ATHANASIA	P.HLINOVSKY

**Tidal Breach Depth 1 in 200yr CC at t=3**

Consultant

**CAPITA | URS**  
Flood Risk Management  
Capita Symonds  
Level Six  
Procter House,  
1 Procter Street,  
London  
WC1V 6DW

**FIGURE 11.3.5**



\\path:\Environment\WET\05626 RBKC and LBHC SWMP and SFRM Update\GIS\Ar\kdx\SFRM Maps\KCR\fig11\_3\_5 Breach\_Depth\_200C\_1\_3\_0.mxd

THIS DRAWING MAY BE USED ONLY FOR THE PURPOSE INTENDED

**Legend**

- Breach Location
- Defences

**Tidal Breach Depth (m)**

- 0 - 0.25
- 0.25 - 1.00
- 1.00 - 1.50
- 1.50 - 2.00
- > 2.00

**Notes**

**Royal Borough of Kensington and Chelsea**

**Strategic Flood Risk Assessment**

© Crown Copyright. All rights reserved Royal Borough of Kensington and Chelsea. Licence No. LA100019223 (2013). Covers all data that has been supplied and distributed under license for the Royal Borough of Kensington and Chelsea SWMP project.

Scale at A3 1:14,500

Date Feb. 2014

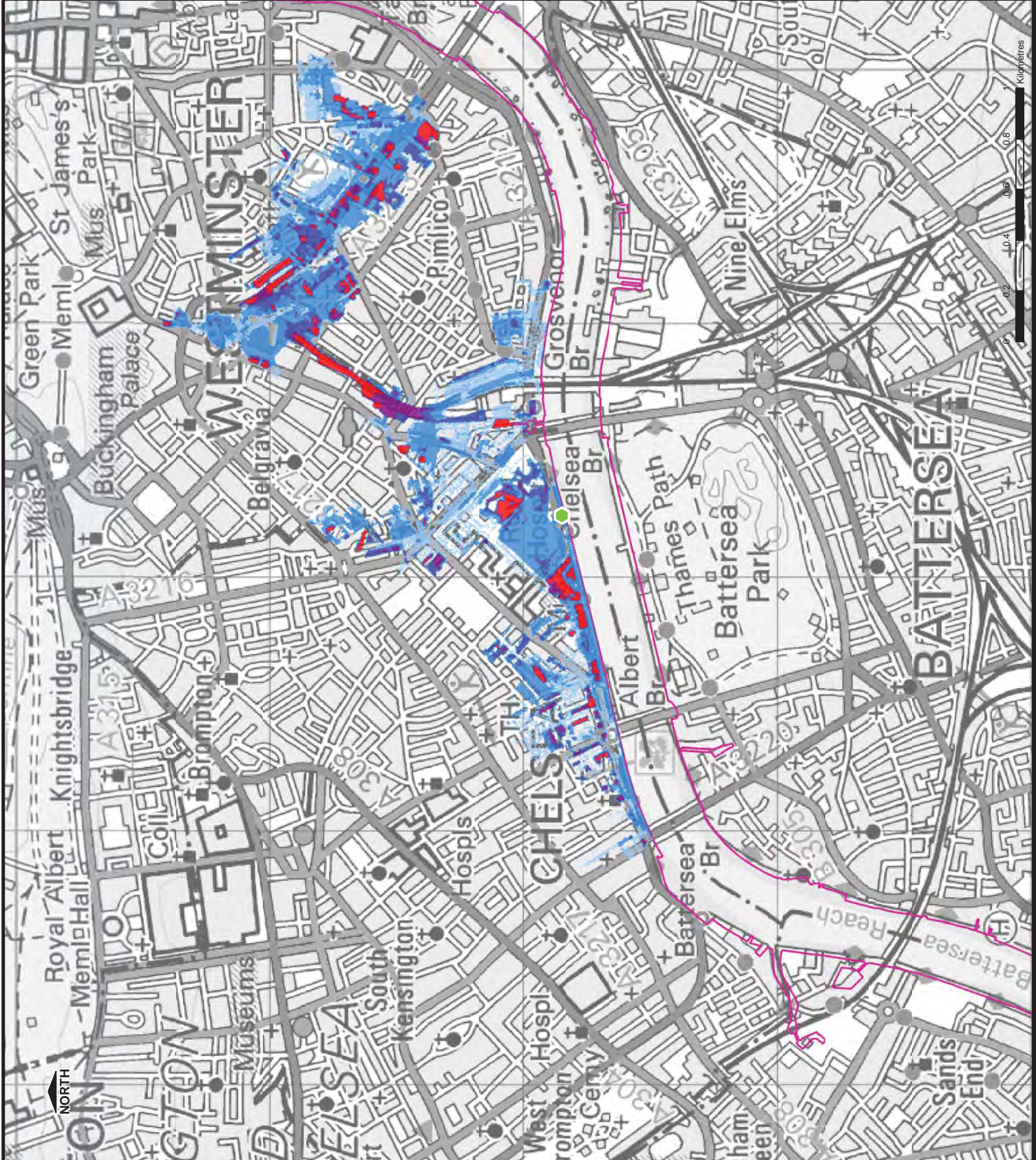
Drawn by G.ATHANASIA

Approved by P.HLINOVSKY

**Tidal Breach Depth 1 in 200yr CC at t=4**

Consultant  
**CAPITA | URS**  
 Flood Risk Management  
 1 Procter Street,  
 London  
 WCTV 6DW

**FIGURE 11.3.6**



filepath: N:\Environment\WET\CS065426 RBKC and LBHC SWMP and SFRM Update\GIS\Ar\Kdx\SFRM Maps\KCR\fig11\_3\_6 Breach\_Depth\_200C\_1\_4\_0.mxd



THIS DRAWING MAY BE USED ONLY FOR THE PURPOSE INTENDED

**Legend**

- Breach Location
- Defences

**Tidal Breach Depth (m)**

- 0 - 0.25
- 0.25 - 1.00
- 1.00 - 1.50
- 1.50 - 2.00
- > 2.00

**Notes**

**Royal Borough of Kensington and Chelsea**

**Strategic Flood Risk Assessment**

Scale at A3  
Date  
1:14,500  
Feb. 2014

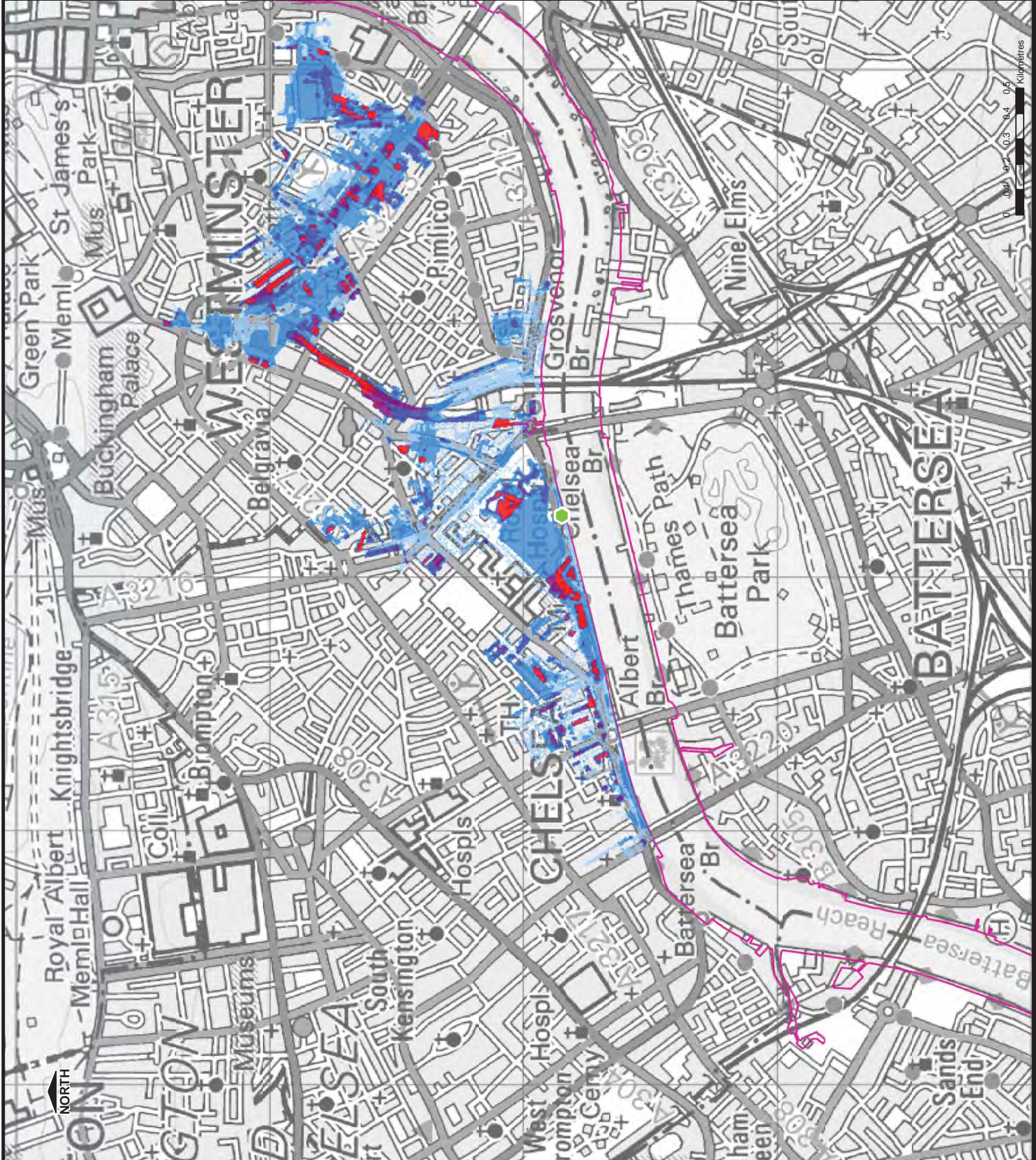
Drawn by  
G.ATHANASIA

Approved by  
P.HLINOVSKY

Tidal Breach Depth  
1 in 200yr CC at t=5

Consultant  
Capita Symonds  
Level Six  
Procter House,  
1 Procter Street,  
London  
WCTV 6DW

**FIGURE 11.3.7**



filepath: N:\Environment\WET\CS065426 RBKC and LBHC SWMP and SFR\Update\GIS\Ar\kdx\SFR\Maps\KCR\fig11\_3\_7 Breach\_Depth\_200C\_1\_5\_0.mxd

THIS DRAWING MAY BE USED ONLY FOR THE PURPOSE INTENDED

**Legend**


- Breach Location
- Defences

**Tidal Breach Depth (m)**

- 0 - 0.25
- 0.25 - 1.00
- 1.00 - 1.50
- 1.50 - 2.00
- > 2.00

**Notes**

**Royal Borough of Kensington and Chelsea**



THE ROYAL BOROUGH OF KENSINGTON AND CHELSEA

**Strategic Flood Risk Assessment**

© Crown Copyright. All rights reserved Royal Borough of Kensington and Chelsea. Licence No. LA100019223 (2013). Covers all data that has been supplied and distributed under license for the Royal Borough of Kensington and Chelsea SWMP project.

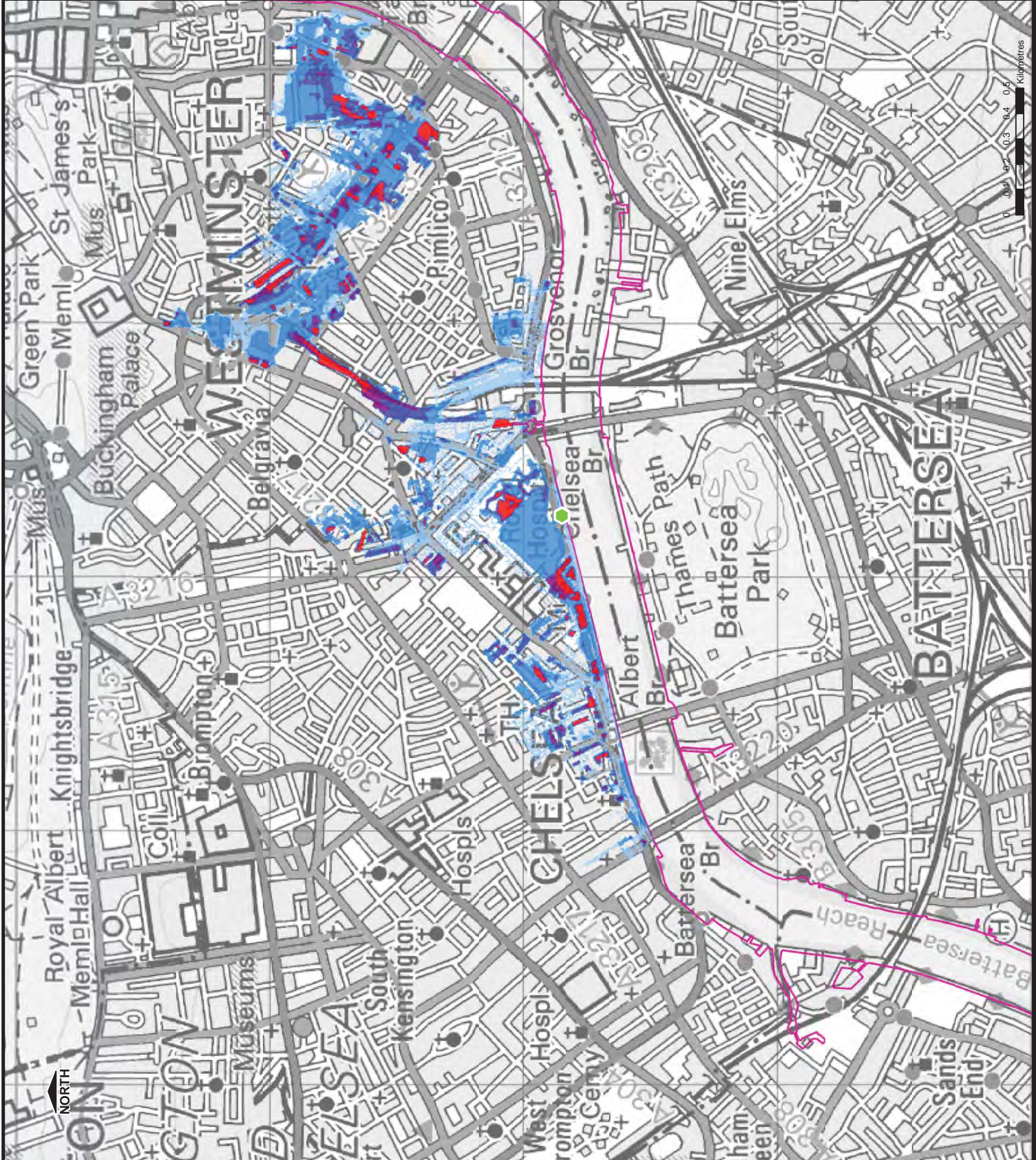
Scale at A3	Date	Drawn by	Approved by
1:14,500	Feb. 2014	G.ATHANASIA	P.HLINOVSKY

**Tidal Breach Depth 1 in 200yr CC at t=6**

Consultant

**CAPITA | URS**  
Flood Risk Management  
Capita Symonds  
Level Six  
Procter House,  
1 Procter Street,  
London  
WCTV 6DW

**FIGURE 11.3.8**



filepath: N:\Environment\WET\CS065426 RBKC and LBHC SWMP and SFRAs Update\GIS\Ar\Kdx\SFRAs Maps\KCR\fig11\_3\_8 Breach\_Depth\_200C\_1\_6.mxd