

ARTICLE IV DIRECTION

NUMBER

29

PROPERTIES COVERED

1 Redesdale Street

NUMBER OF DOCUMENTS

2 pages

NUMBER OF PLANS

1 plan


THE SCHEDULE above referred to

THE development referred to in Class II(3), specified in Schedule 1 to the said Order and not being development comprised within any other class that is to say:-

CLASS II Sundry Minor Operations

3. The painting of the exterior of any building or work otherwise than for the purpose of advertisement announcement or direction

THE COMMON SEAL OF THE)
MAYOR AND BURGESSES OF THE)
ROYAL BOROUGH OF KENSINGTON)
AND CHELSEA was hereunto)
affixed this third)
day of August)
1978 in the presence of:-)



BOROUGH SOLICITOR

11508

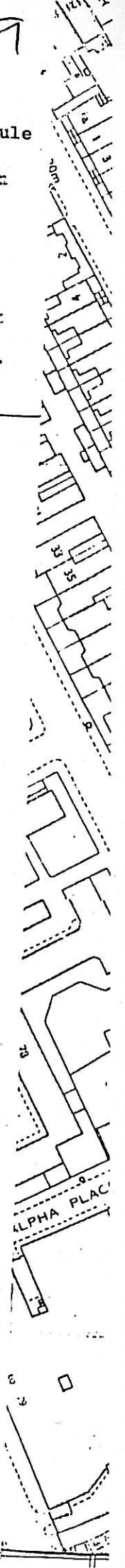
DET 31005
The Secretary of State for the Environment
hereby approves the foregoing direction.



An Assistant Secretary
in the Department of
the Environment.

2 Signed by authority
of the Secretary of
State

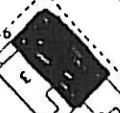
1 September 1978.





Map labels and street names include:

- Shawfield House
- Shawfield Street
- Radnor Walk
- Smith Terrace
- Warehouse
- The Chelsea Synagogue
- Radnor Studios
- Works
- Redburn Street
- Reedsdale Street
- Tedworth Gdns
- Tedworth Square
- Chelsea Minor Buildings
- Hall
- Flood Street
- Alpha Place
- Works
- Christ Church (C of E)
- Christ Church
- Primary School
- Rossetti Studios
- Rossetti House
- Surprise (PH)
- Christ Church Terrace
- Caresham Street



TOWN AND COUNTRY PLANNING CONTROL

DEVELOPMENT ORDER 1977

PROPERTY

1 Redesdale Street, London S.W.3

DIRECTION UNDER ARTICLE 4(3)(b)

POD/EP/84/16/ELP