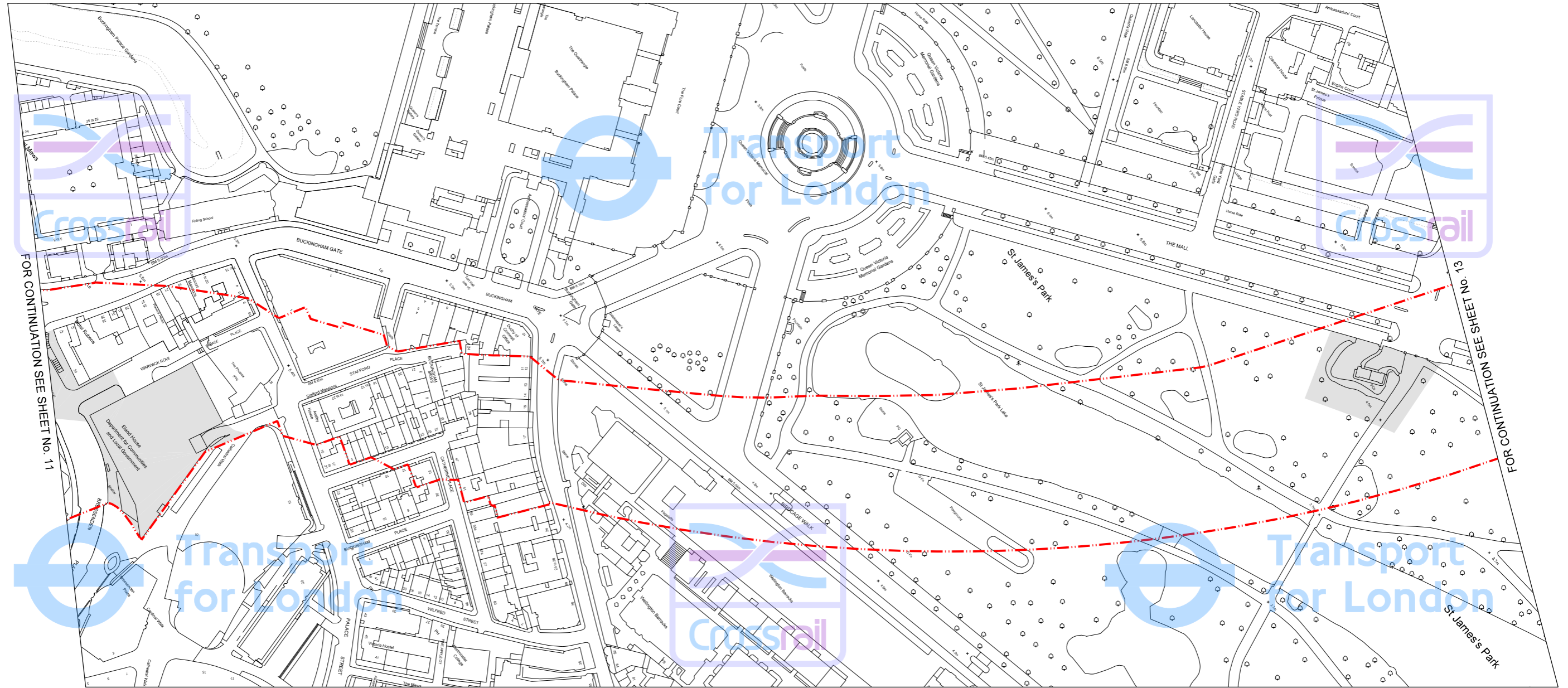





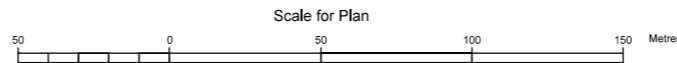
GREATER LONDON



CITY OF WESTMINSTER



-  Borough Boundary
-  Limits of Land Subject to Consultation (Safeguarding Limits)
-  Areas of Surface Interest

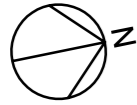


This map is based upon Ordnance Survey material with the permission of Ordnance Survey on behalf of the Controller of Her Majesty's Stationery Office © Crown Copyright. Unauthorised reproduction infringes Crown Copyright and may lead to prosecution or civil proceedings. (GLA - 100032379) (2008).

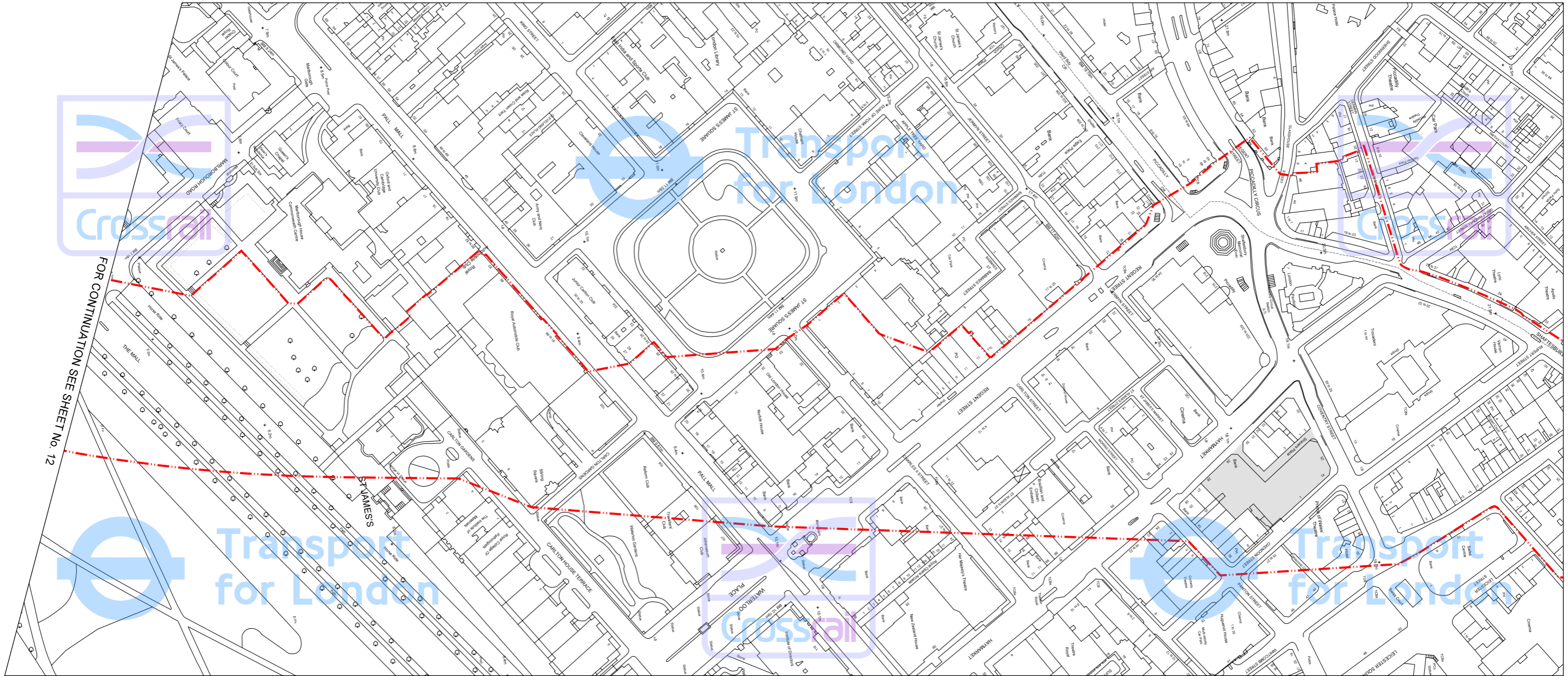
DRAWN	EN
CHECKED	IWH
APPROVED	RT

CHELSEA - HACKNEY LINE SAFEGUARDING DIRECTIONS SHEET NO.12	
DRAWING No. 210501-G0G00-F00-F-50012	SCALE 1: 1,250 @ A1 1: 2,500 @ A3
DATE June 2008	Cross London Rail Links Ltd Portland House London SW1E 5BH

GREATER LONDON






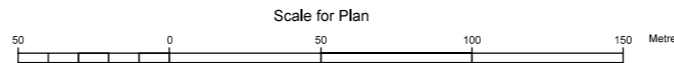
CITY OF WESTMINSTER



FOR CONTINUATION SEE SHEET No. 12

FOR CONTINUATION SEE SHEET No. 14

-  Borough Boundary
-  Limits of Land Subject to Consultation (Safeguarding Limits)
-  Areas of Surface Interest



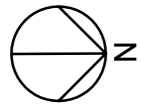
This map is based upon Ordnance Survey material with the permission of Ordnance Survey on behalf of the Controller of Her Majesty's Stationery Office © Crown Copyright. Unauthorised reproduction infringes Crown Copyright and may lead to prosecution or civil proceedings. (GLA - 100032379) (2008).

DRAWN	EN
CHECKED	IWH
APPROVED	RT

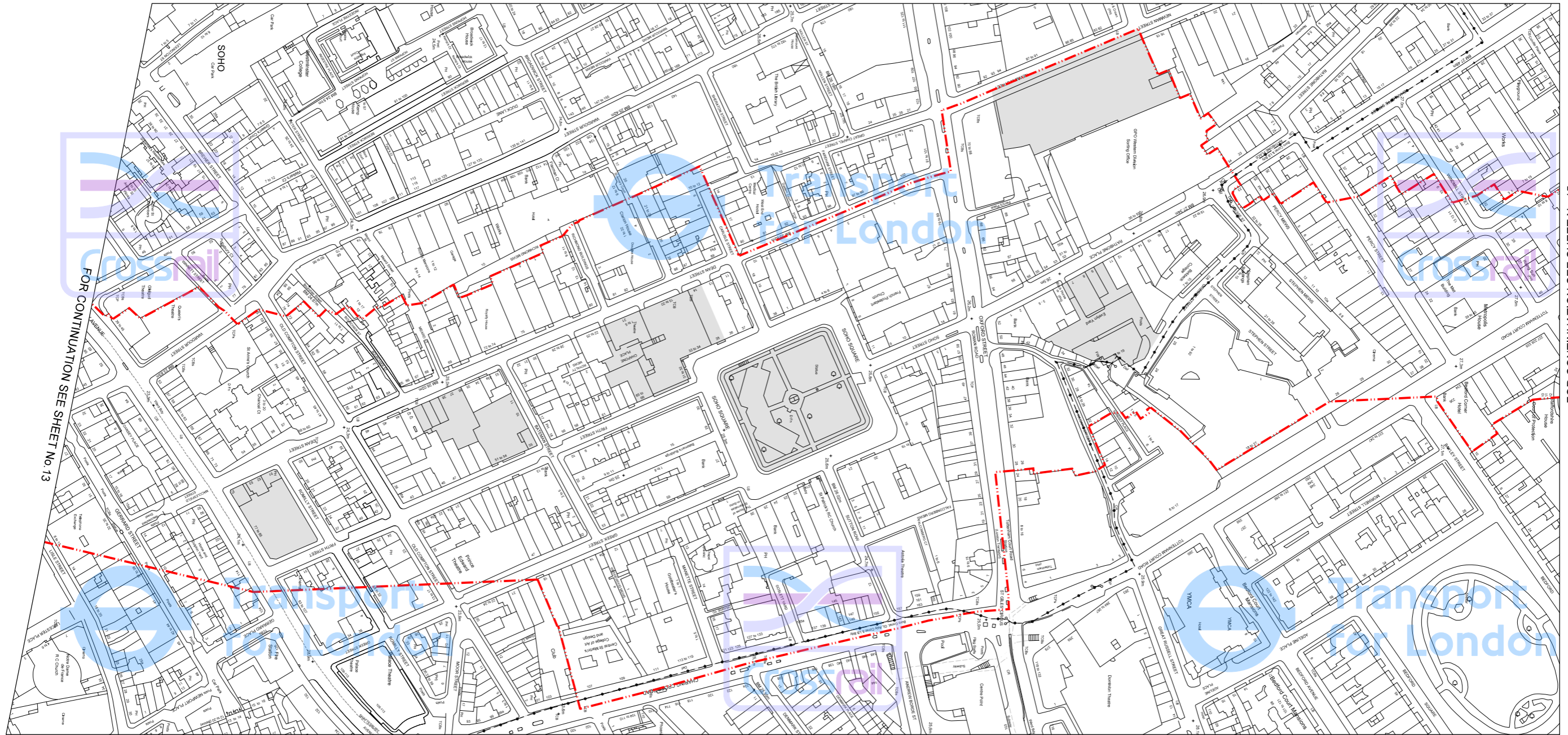
CHELSEA - HACKNEY LINE SAFEGUARDING DIRECTIONS SHEET NO. 13

DRAWING No.	210501-G0G00-F00-F-50013	SCALE	1: 1,250 @ A1 1: 2,500 @ A3
DATE	June 2008	Cross London Rail Links Ltd Portland House London SW1E 5BH	

GREATER LONDON






CITY OF WESTMINSTER

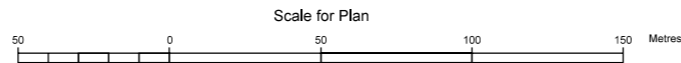


LONDON BOROUGH OF CAMDEN

FOR CONTINUATION SEE SHEET No.13

FOR CONTINUATION SEE SHEET No.15

-  Borough Boundary
-  Limits of Land Subject to Consultation (Safeguarding Limits)
-  Areas of Surface Interest



This map is based upon Ordnance Survey material with the permission of Ordnance Survey on behalf of the Controller of Her Majesty's Stationery Office © Crown Copyright. Unauthorised reproduction infringes Crown Copyright and may lead to prosecution or civil proceedings. (GLA - 100032379) (2008).

DRAWN	EN
CHECKED	IWH
APPROVED	RT

CHELSEA - HACKNEY LINE SAFEGUARDING DIRECTIONS SHEET NO.14

DRAWING No.	210501-G0G00-F00-F-50014	SCALE	1: 1,250 @ A1 1: 2,500 @ A3
DATE	June 2008	Cross London Rail Links Ltd Portland House London SW1E 5BH	