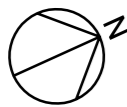
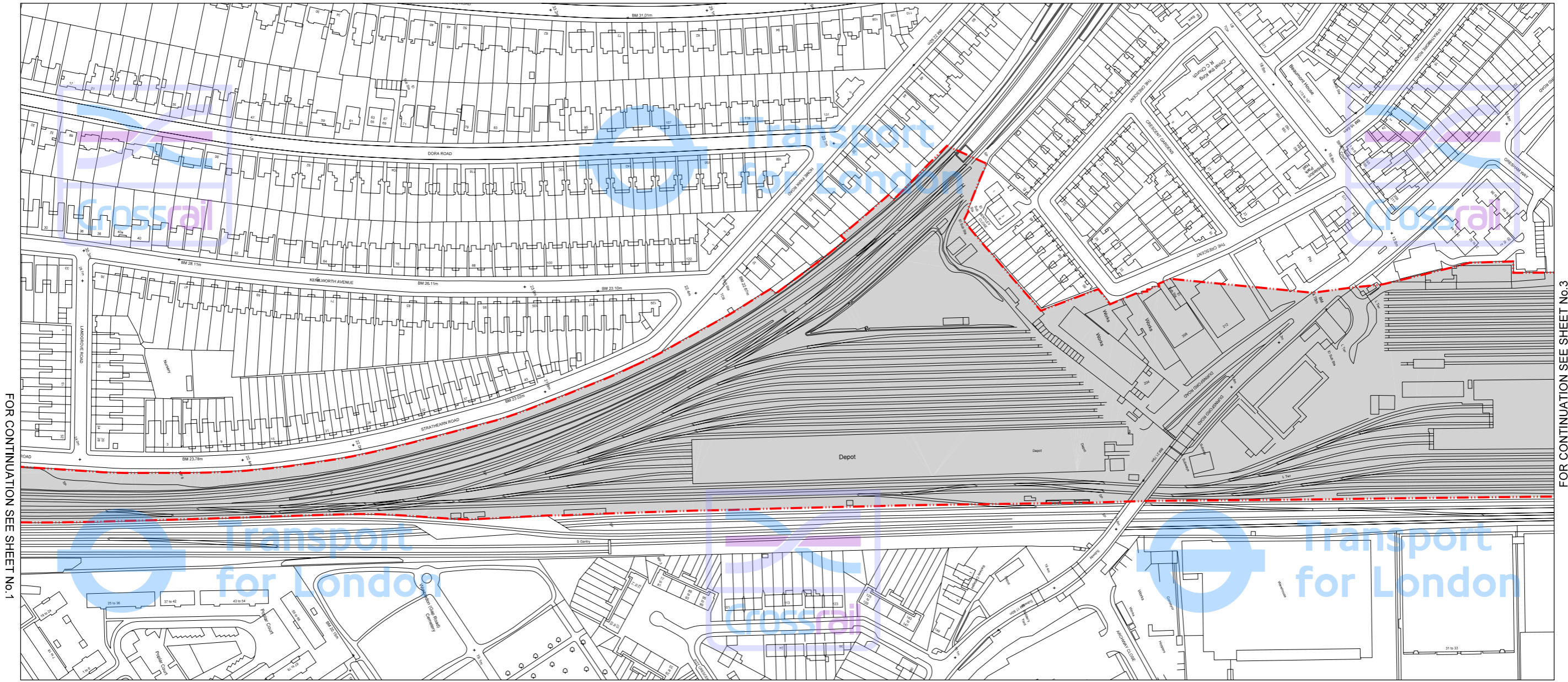


# GREATER LONDON



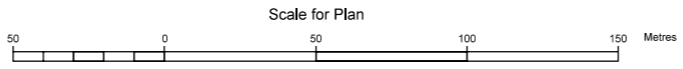
## LONDON BOROUGH OF MERTON



FOR CONTINUATION SEE SHEET No.1

FOR CONTINUATION SEE SHEET No.3

- Borough Boundary
- Limits of Land Subject to Consultation (Safeguarding Limits)
- Areas of Surface Interest



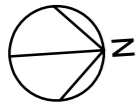
<b>CHELSEA - HACKNEY LINE SAFEGUARDING DIRECTIONS SHEET NO.2</b>	
DRAWING No. 210501-G0G00-F00-F-50002	SCALE 1: 1,250 @ A1 1: 2,500 @ A3
DATE June 2008	Cross London Rail Links Ltd Portland House London SW1E 5BH

This map is based upon Ordnance Survey material with the permission of Ordnance Survey on behalf of the Controller of Her Majesty's Stationery Office. © Crown Copyright. Unauthorised reproduction infringes Crown Copyright and may lead to prosecution or civil proceedings. (GLA - 100032379) (2008).

DRAWN	EN
CHECKED	IWH
APPROVED	RT

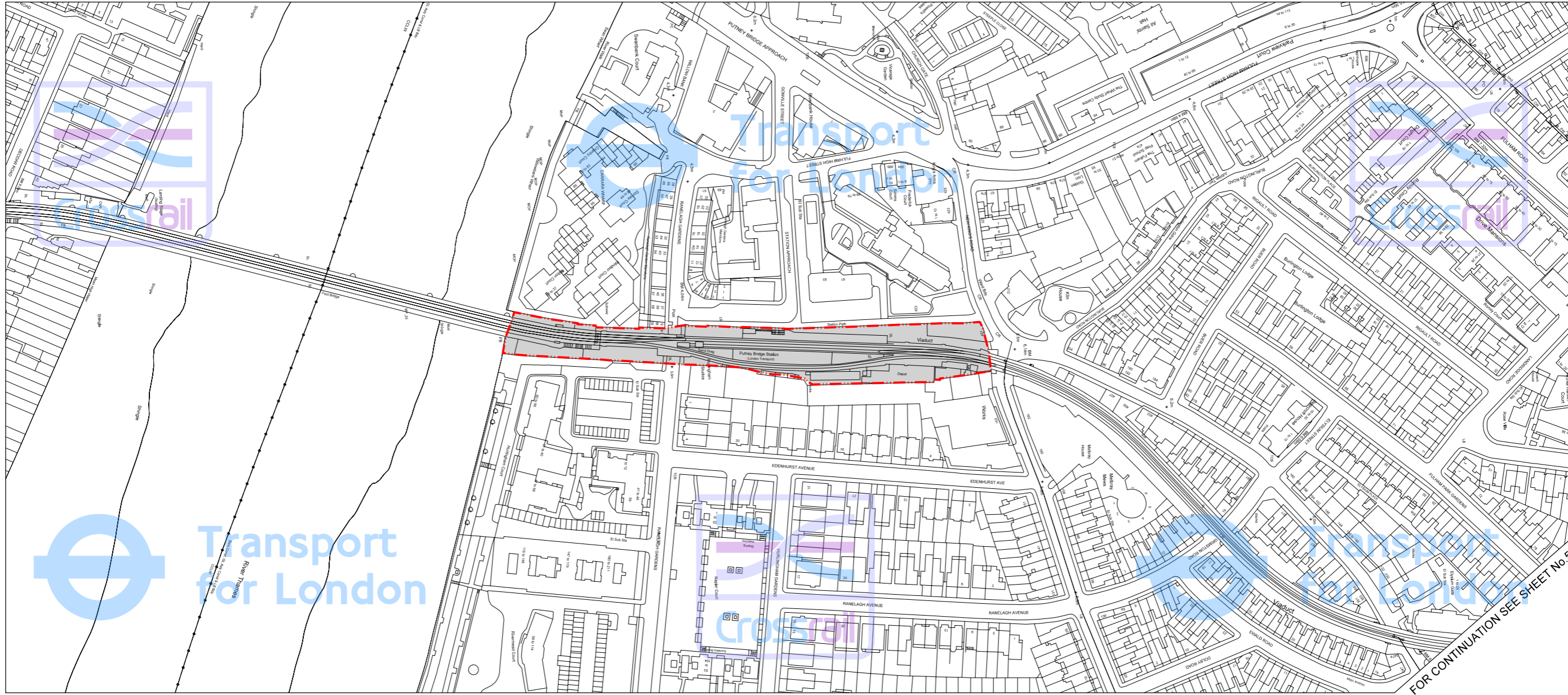


# GREATER LONDON






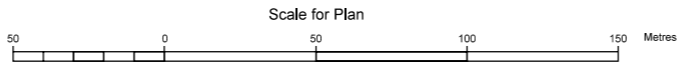
LONDON BOROUGH OF WANDSWORTH

LONDON BOROUGH OF HAMMERSMITH & FULHAM



FOR CONTINUATION SEE SHEET No.5

-  Borough Boundary
-  Limits of Land Subject to Consultation (Safeguarding Limits)
-  Areas of Surface Interest



<b>CHELSEA - HACKNEY LINE SAFEGUARDING DIRECTIONS SHEET NO.4</b>	
DRAWING No. 210501-G0G00-F00-F-50003	SCALE 1: 1,250 @ A1 1: 2,500 @ A3
DATE June 2008	Cross London Rail Links Ltd Portland House London SW1E 5BH

This map is based upon Ordnance Survey material with the permission of Ordnance Survey on behalf of the Controller of Her Majesty's Stationery Office. © Crown Copyright. Unauthorised reproduction infringes Crown Copyright and may lead to prosecution or civil proceedings. (GLA - 100032379) (2008).

DRAWN	EN
CHECKED	IWH
APPROVED	RT