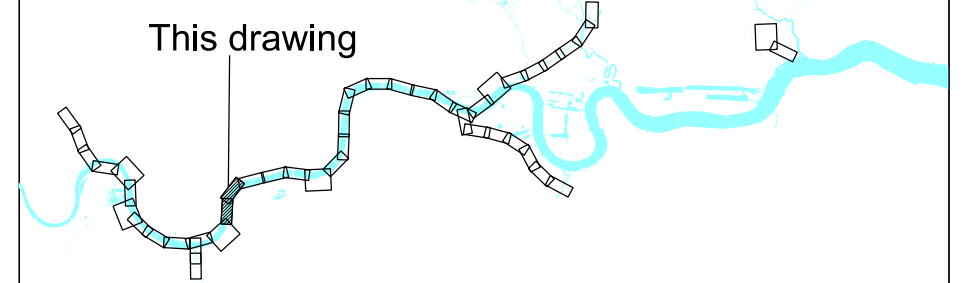






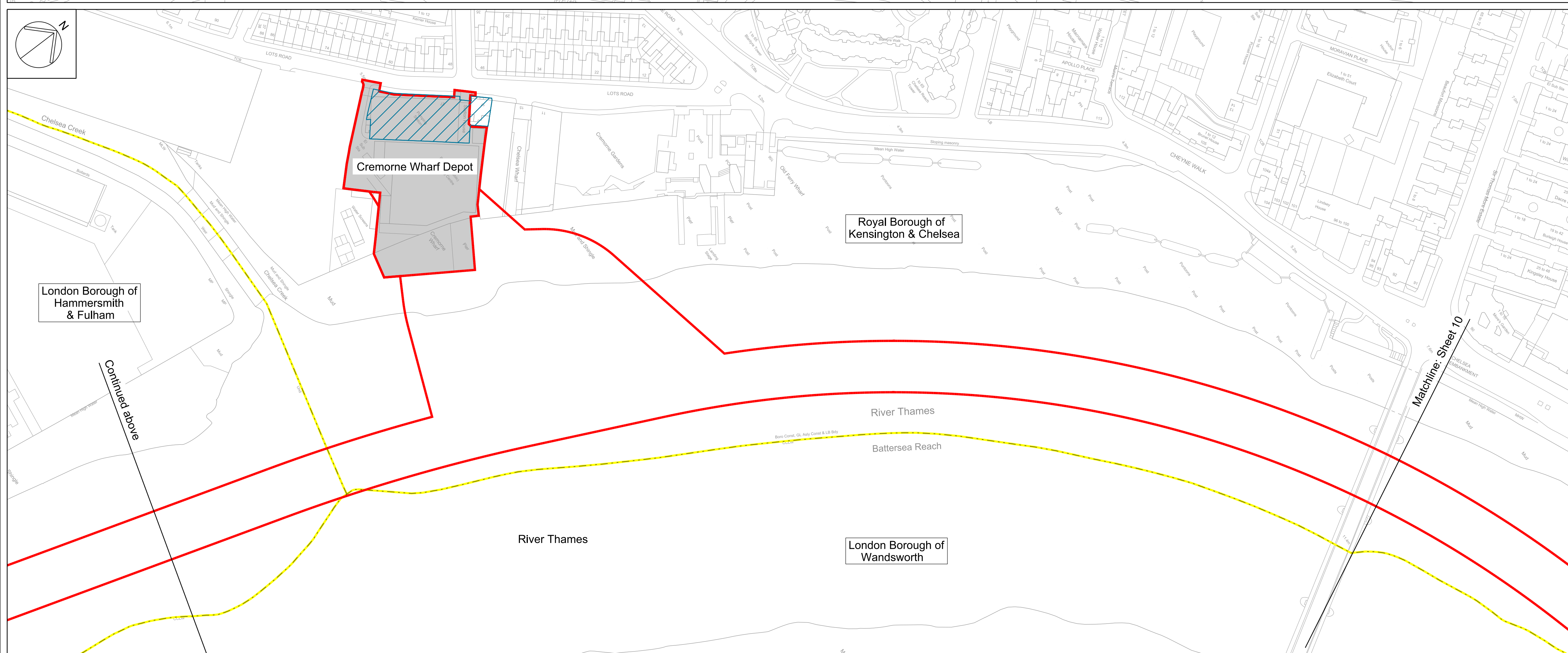
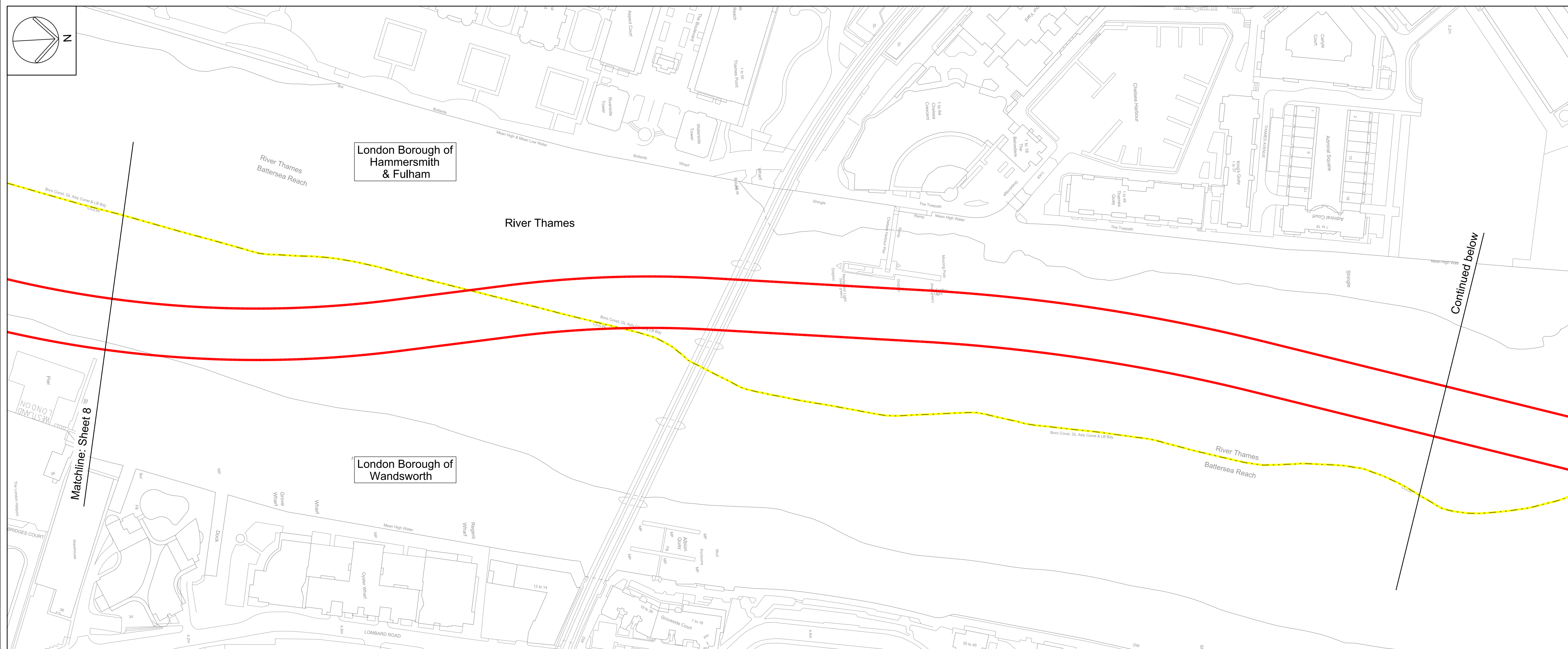
Keyplan:



Coordinates are to be Ordnance Survey Datum OSGB36. All levels are in metres and relate to the Tunnel Datum which is 100 metres below Ordnance Datum Newlyn.

Key:

-  Zone referred to in paragraph 3 of the direction
-  Sites referred to in paragraph 5 of the direction
-  Local authority boundaries
-  Thames Water property area



10m 0 100m
1:2500 if reproduced at A3

Location
Projectwide
London

Document Information
For consultation and safeguarding directions

Land to be subject to the directions
Sheet 9
110-DA-GEN-00000-000917