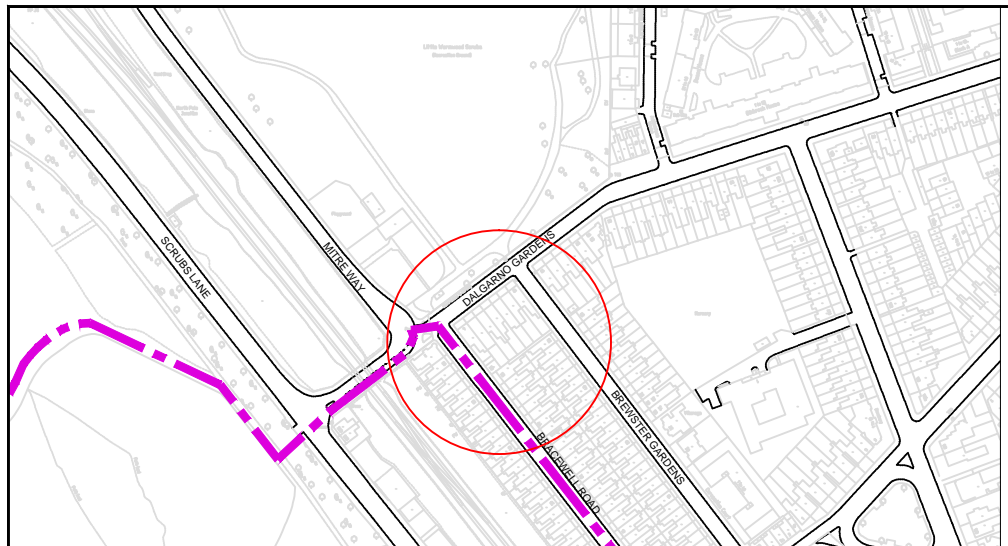
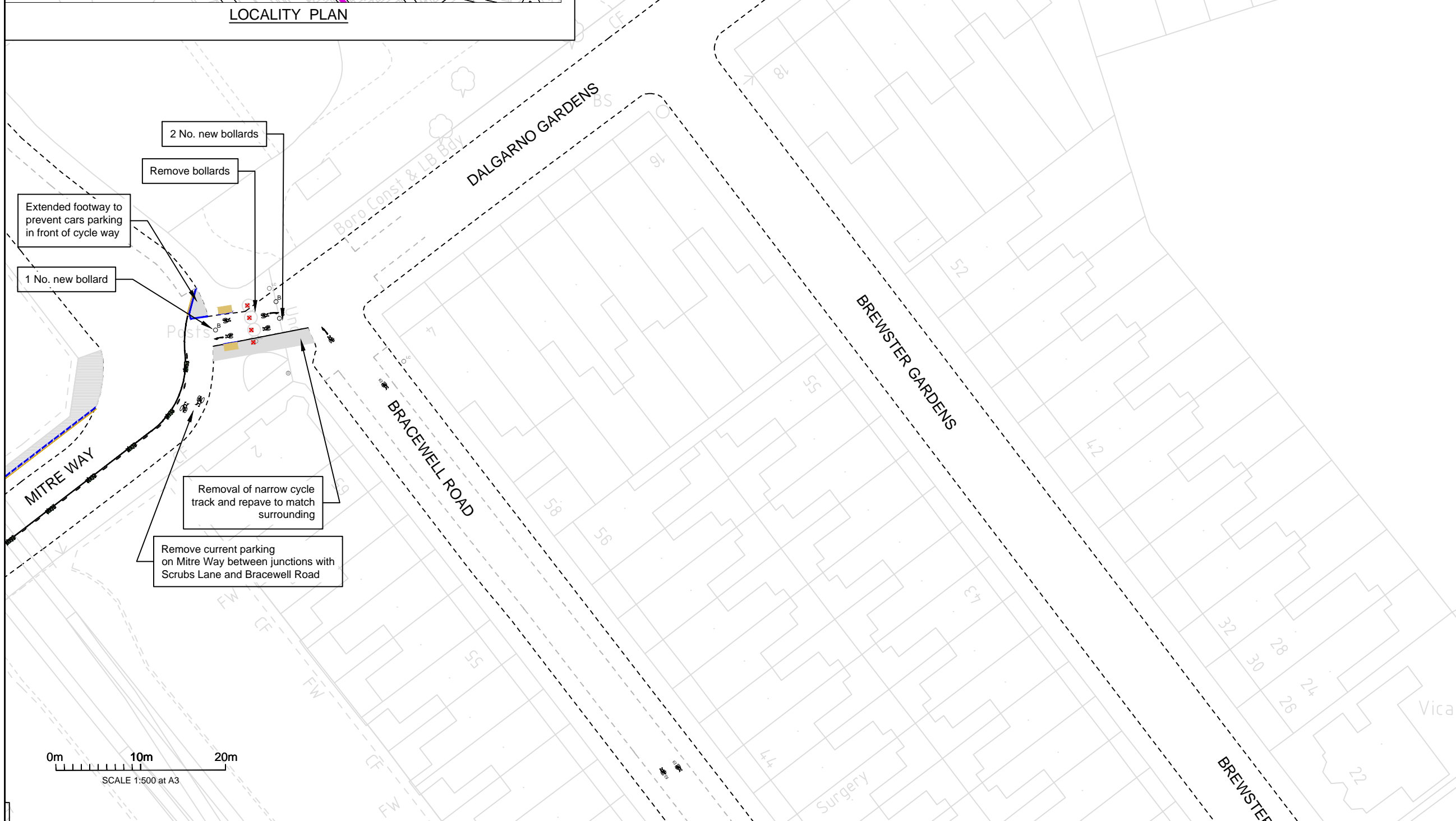




THE ROYAL BOROUGH OF KENSINGTON AND CHELSEA



LOCALITY PLAN



Notes:

- Wayfinding line marking proposed as shown

Key:	
	Extended/Resurfaced footway
	Uncontrolled Crossing Tactile Paving
	Quietway Route Alignment
	Proposed Kerb
	Proposed dropped Kerb
	Existing Kerb
	Existing Line Marking
	Proposed white Line Marking
	Proposed new bollard
	Existing bollard to be removed
	Proposed wayfinding logo

Rev	Description	Drawn	Check	Date
A	Including wayfinding	IM	RR	05/05/2016

sustrans

JOIN THE MOVEMENT

70 Cowcross Street London EC1M 6EJ
020 7017 2350 www.sustrans.org.uk

Project:
Quietway St. Mark's Road to East Acton

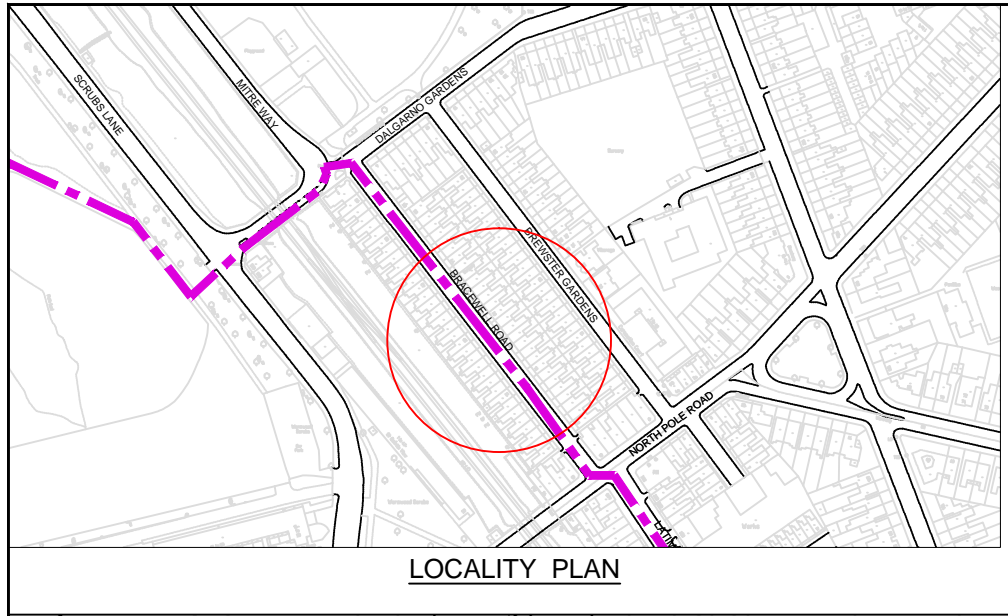
Title:
Bracewell Road

Drawn: CV
Checked: KI
Date: 13/11/2015
Scale at A3: 1:500

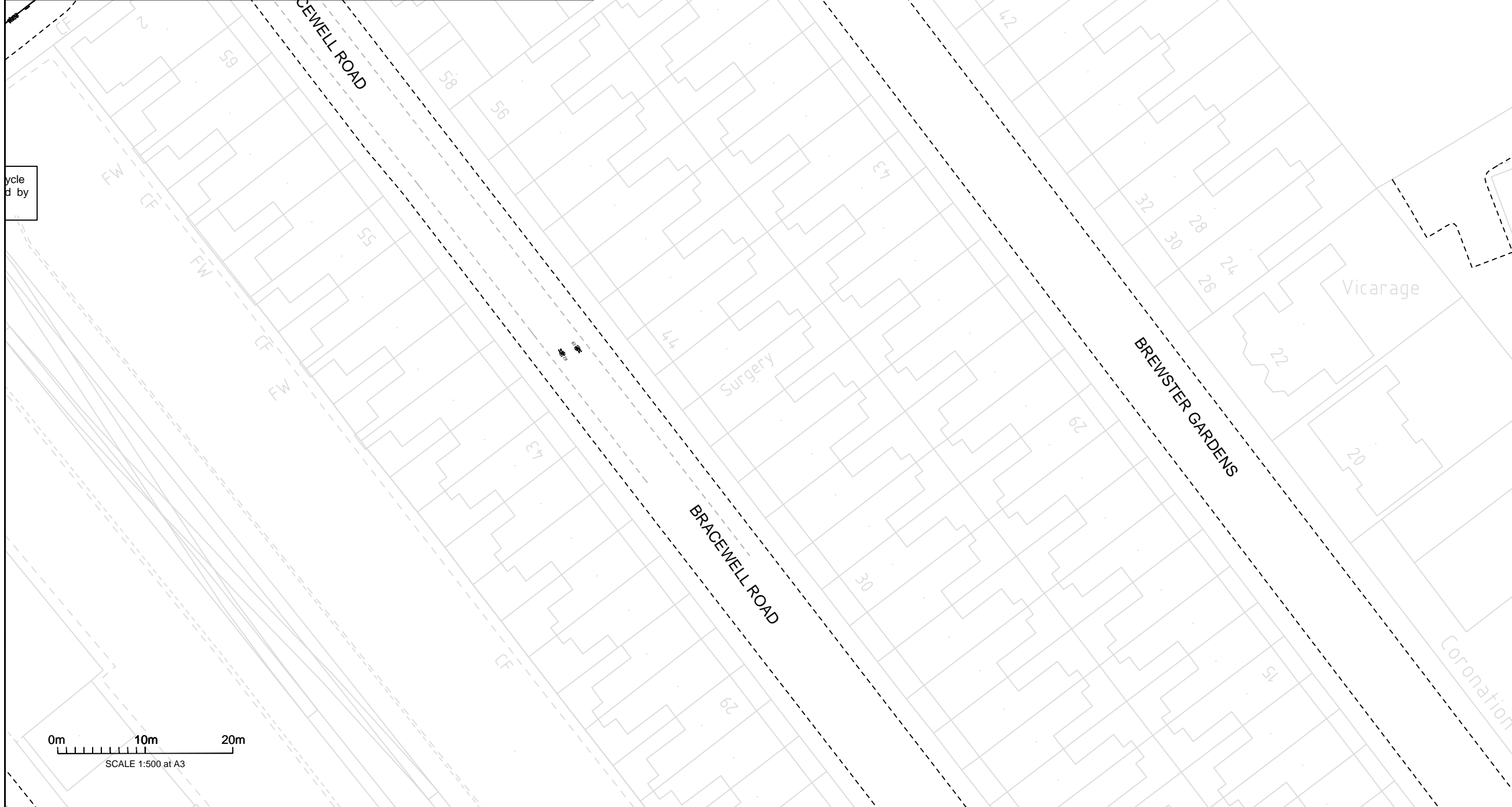
Status:
CONSULTATION

Drawing No: QSMR-CO-06-01-03
Revision: A





LOCALITY PLAN



Nursery



THE ROYAL BOROUGH OF
**KENSINGTON
AND CHELSEA**

Notes:

1. No changes to road layout proposed
2. All existing line markings to be retained
3. Wayfinding line marking proposed as shown

Key:	
	Quietway Route Alignment
	Existing Kerb
	Proposed wayfinding logo

Rev	Description	Drawn	Check	Date
A	Including wayfinding	IM	RR	05/05/2016




Project:
Quietway St. Mark's Road to East Acton

Title:
Bracewell Road

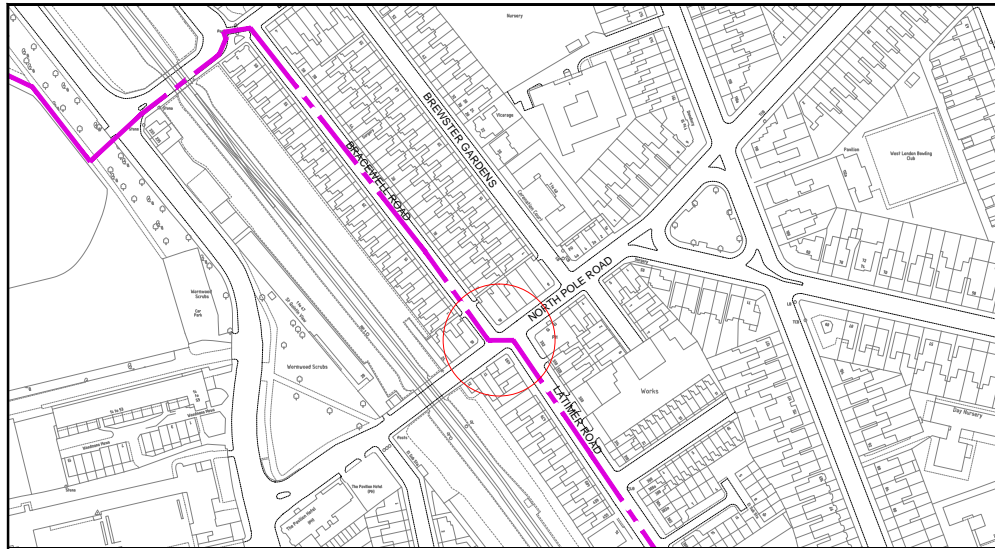
Drawn: CV
Checked: KI
Date: 13/11/2015
Scale at A3: 1:500

Status:
CONSULTATION

Drawing No: QSMR-CO-06-01-02
Revision: A



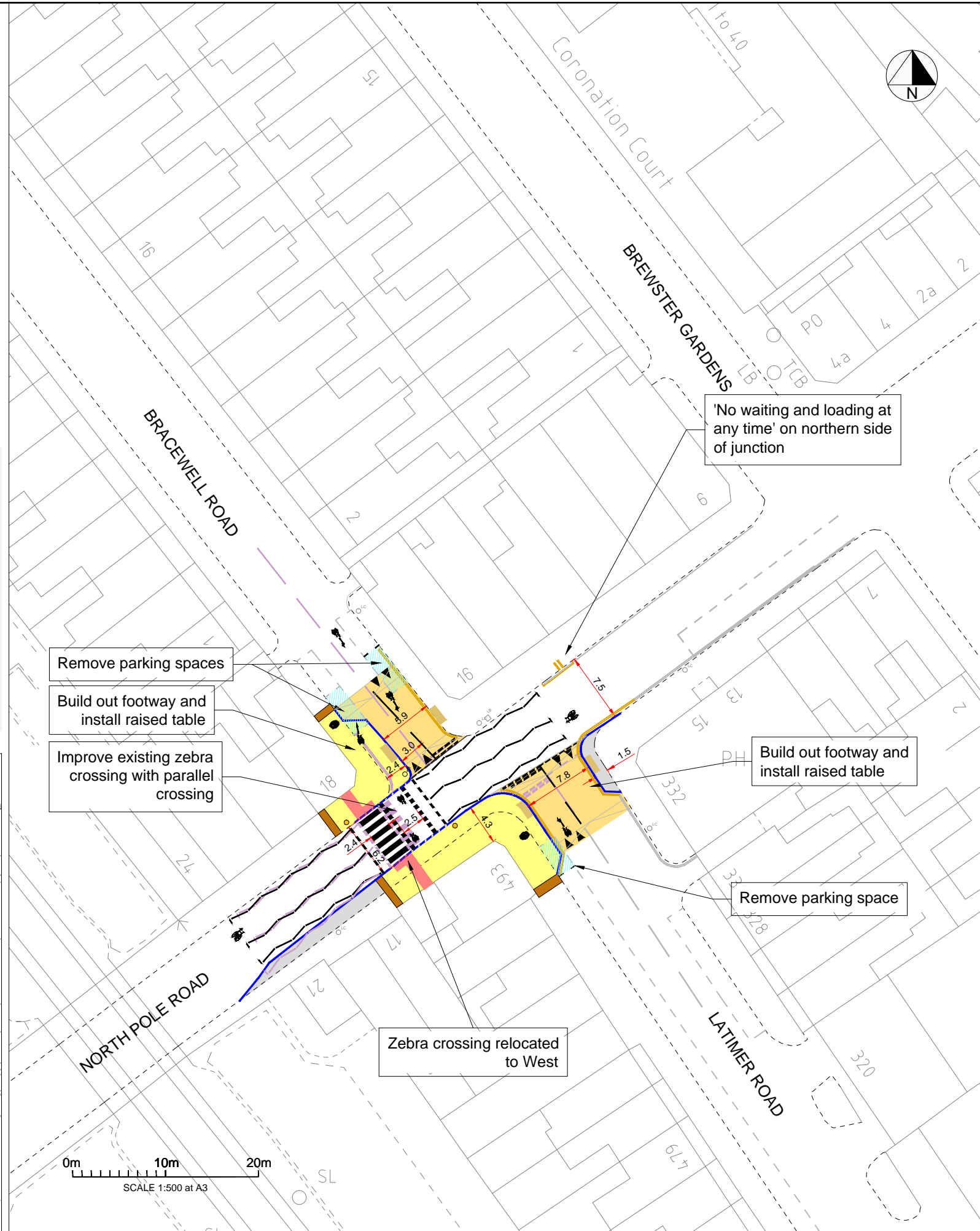
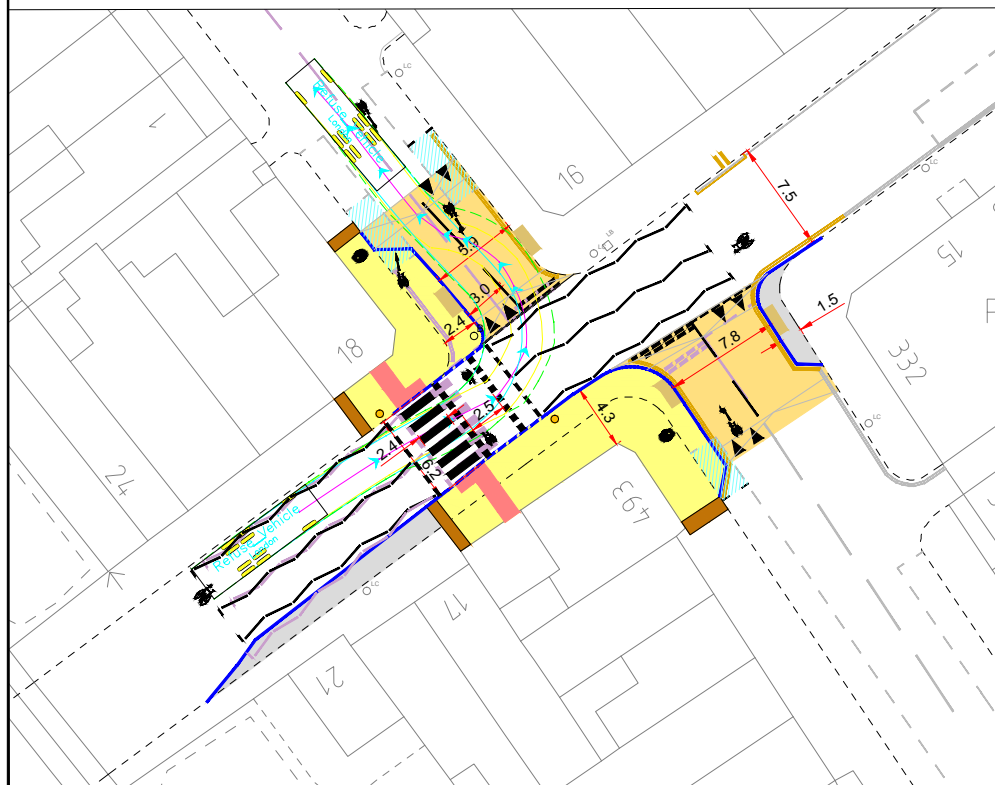
SCALE 1:500 at A3



LOCALITY PLAN

MEIUM TRUCK-2ACH

veh num	8
Type	DEFAULT
Name	MEIUM TRUCK-2ACH
A axis distance	4.600
B front	1.350
C back	3.080
D front connection	0.000
G back connection	0.000
Connection point	Outside(+)
Width	2.500
Steering calculation	Use turning circle (curb to curb)
Turning circle (curb to curb)	18.800
Average steering angle	33.400
Front track	2.500
Back track	2.500
Front tire width	0.250
Back tire width	0.250
Turn time (sec.)	4.000
Horizontal contour	
Vertical contour	26.644000,-3.825000,0.000000...
Front wheel radius	0.550
Back wheel radius	0.550
Vehicle picture	



Notes:

1. Carriageway at the northern end of Latimer Road narrowed and raised to reduce crossing distance and facilitate access to parallel crossing.
2. Carriageway at southern end of Bracewell Road narrowed and raised to allow cyclists to use parallel crossing.
3. Carriageway of North Pole Road narrowed in vicinity of junction with Bracewell and North Pole Road to improve parallel crossing.
4. Wayfinding signage to be designed and installed on the approaches to the junction from Latimer Road and Bracewell Road to indicate that cyclists can cross North Pole Road using the parallel crossing.
5. Existing zebra crossing on North Pole Road relocated west and parallel cycle crossing introduced.

Key:

[Grey]	Extended Footway
[Brown]	Uncontrolled Crossing Tactile Paving
[Orange]	Corduroy Shared Space Tactile Paving
[Red]	Controlled Crossing Tactile Paving
[Yellow]	Walking/Cycling Space
[Light Blue]	Raised Table
[Blue]	Removed Parking Bay
[Pink]	Quietway Route Alignment
[Blue dashed]	Proposed Kerb
[Black dashed]	Proposed dropped Kerb
[Black solid]	Existing Kerb
[Yellow dashed]	Yellow Line Marking
[Black solid]	New white Line Marking
[Black dashed]	Existing Line Marking Removed
[Yellow circle]	Belisha Beacon
[Black circle]	Bollard
[Black triangle]	New sign and post
[Green dashed]	Vehicle Body
[Yellow dashed]	Front Wheels
[Blue dashed]	Rear Wheels

C	Raised tables added/extended	RR	26/04/2016
B	Extend Bracewell Rd build out	IM	22/04/2015
A	Position zebra crossing amended	IM	18/04/2016
Rev	Description	Drawn	Date

sustrans
JOIN THE MOVEMENT
70 Cowcross Street London EC1M 6EJ
020 7017 2350 www.sustrans.org.uk

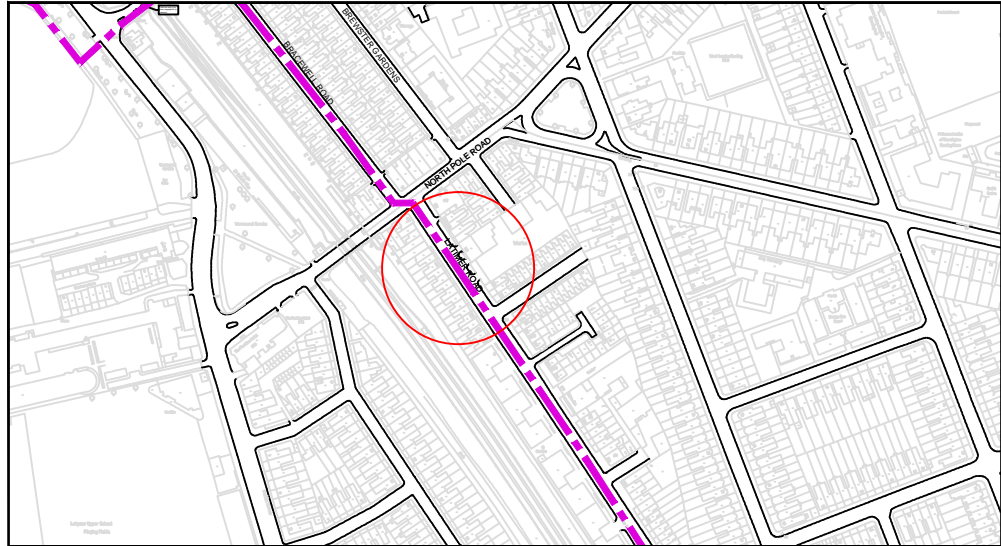
Project:
Quietway St. Mark's Road to East Acton

Title:
North Pole Road
Bracewell Rd / Latimer Rd
Option 3

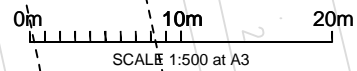
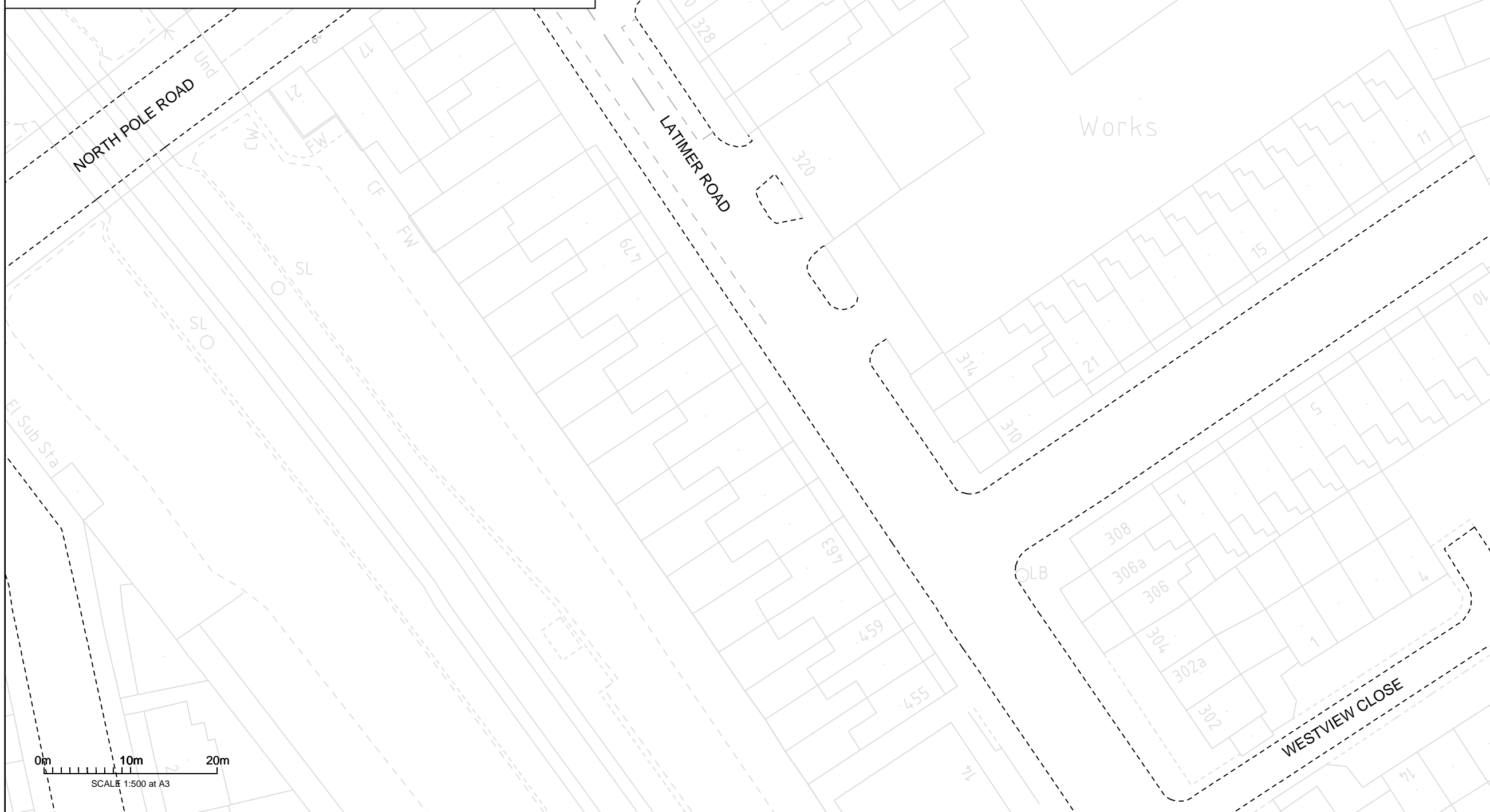
Drawn: JG Checked: ZS Date: 04/04/2016 Scale at A3: 1:500

Status: **CONCEPT**

Drawing No: QSMR-C-04-03-01 Revision: C



LOCALITY PLAN



SCALE 1:500 at A3



THE ROYAL BOROUGH OF
**KENSINGTON
AND CHELSEA**

Notes:

1. No changes to road layout proposed
2. All existing line markings to be retained
3. No proposed wayfinding in the layout

Key:	
	Quietway Route Alignment
	Existing Kerb

Rev	Description	Drawn	Check	Date
A	Review wayfinding	IM	RR	05/05/2016

sustrans

JOIN THE MOVEMENT

70 Cowcross Street London EC1M 6EJ
020 7017 2350 www.sustrans.org.uk

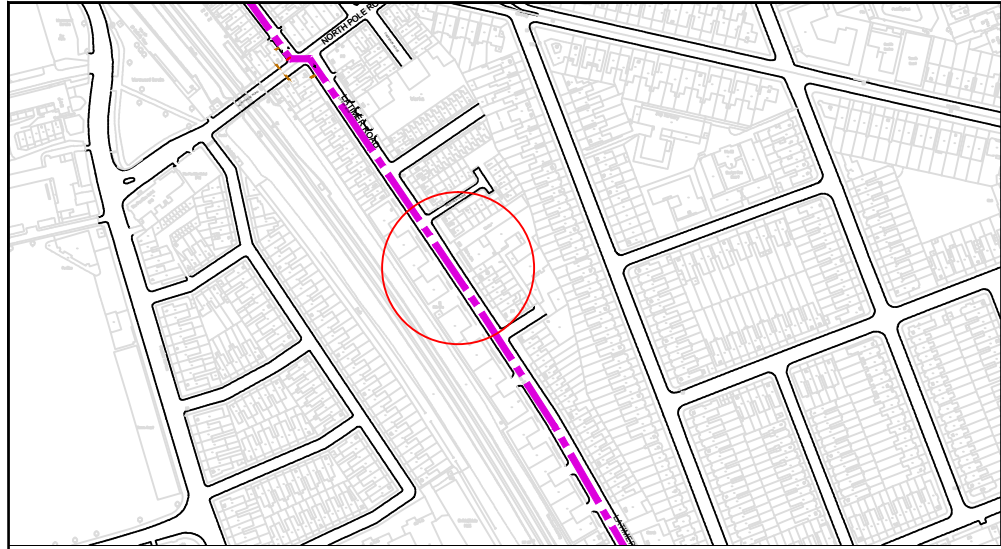
Project:
Quietway St. Mark's Road to East Acton

Title:
Latimer Road

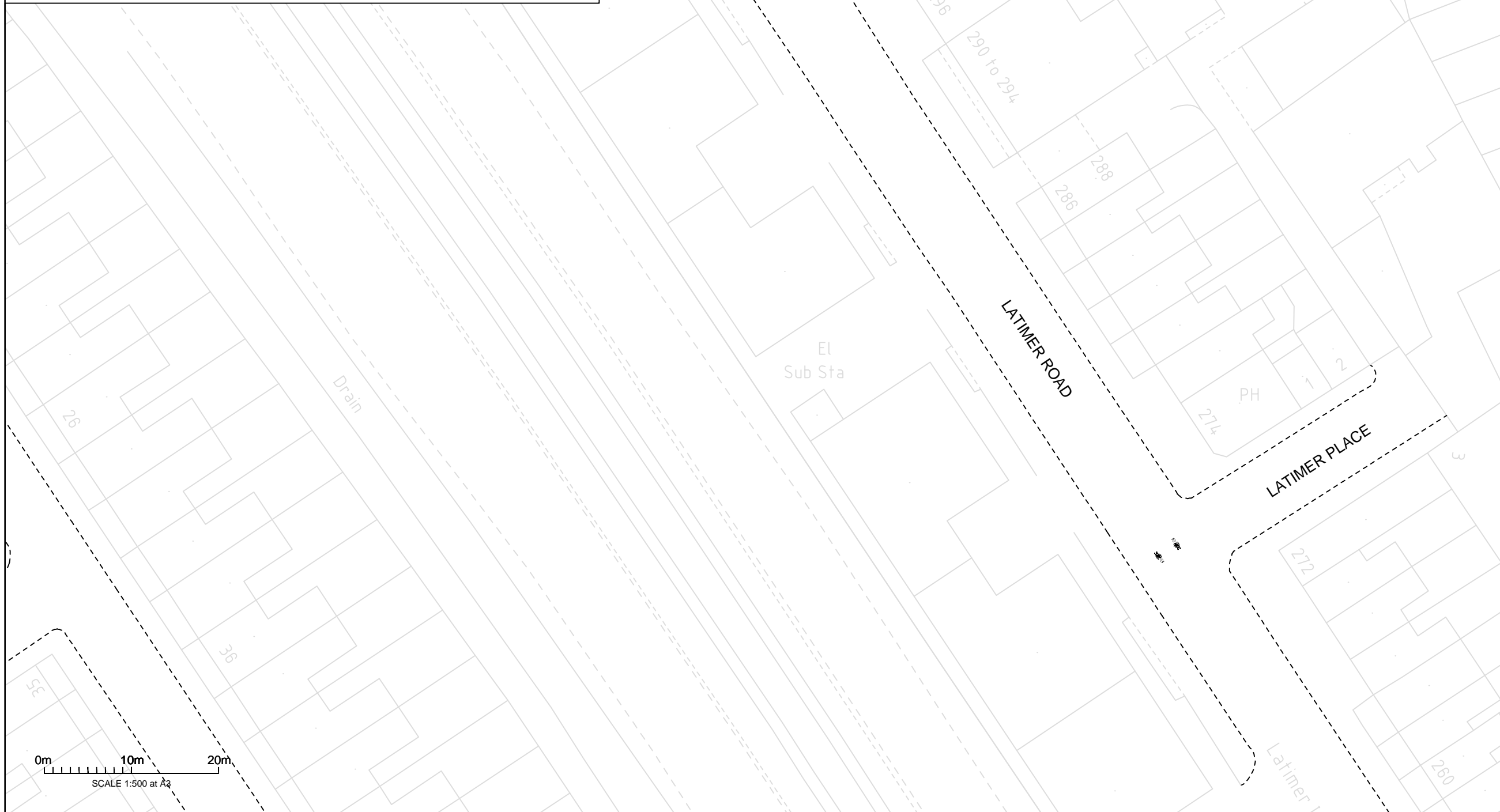
Drawn: ZS Checked: KI Date: 13/11/2015 Scale at A3: 1:500

Status: **CONSULTATION**

Drawing No: QSMR-CO-05-01-04 Revision: A



LOCALITY PLAN



THE ROYAL BOROUGH OF
**KENSINGTON
AND CHELSEA**

Notes:

1. No changes to road layout proposed
2. All existing line markings to be retained
3. Wayfinding line marking proposed as shown

Key:	
	Quietway Route Alignment
	Existing Kerb
	Proposed wayfinding logo

Rev	Description	Drawn	Check	Date
A	Including wayfinding	IM	RR	05/05/2016

sustrans

JOIN THE MOVEMENT
70 Cowcross Street London EC1M 6EJ
020 7017 2350 www.sustrans.org.uk

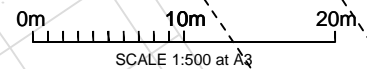
Project:
Quietway St. Mark's Road to East Acton

Title:
Latimer Road

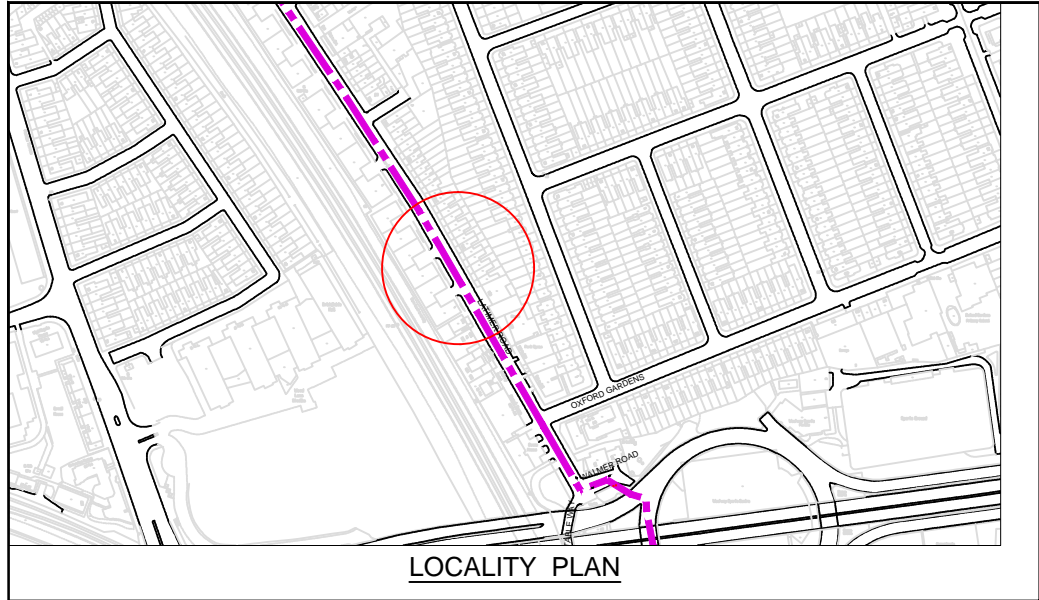
Drawn: ZS Checked: KI Date: 13/11/2015 Scale at A3: 1:500

Status: **CONSULTATION**

Drawing No: QSMR-CO-05-01-03 Revision: A



SCALE 1:500 at A3



**THE ROYAL BOROUGH OF
KENSINGTON
AND CHELSEA**

Notes:

1. No changes to road layout proposed
2. All existing line markings to be retained
3. No proposed wayfinding in the layout

Key:	
	Quietway Route Alignment
	Existing Kerb
	Proposed wayfinding logo

Rev	Description	Drawn	Check	Date
A	Review wayfinding	IM	RR	05/05/2016

sustrans

JOIN THE MOVEMENT
70 Cowcross Street London EC1M 6EJ
020 7017 2350 www.sustrans.org.uk

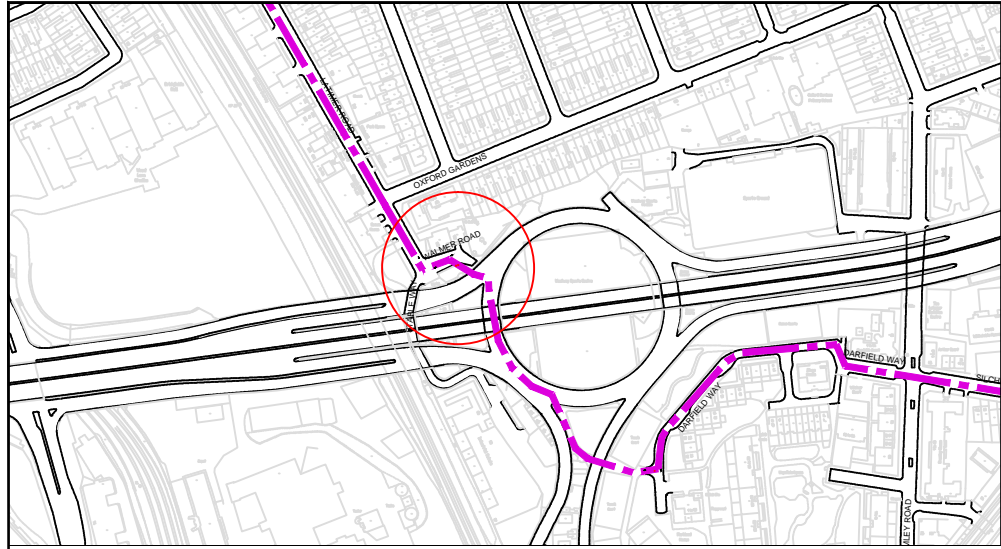
Project:
Quietway St. Mark's Road to East Acton

Title:
**A40 underpass to
Latimer Road**

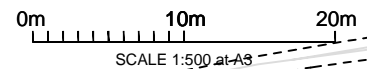
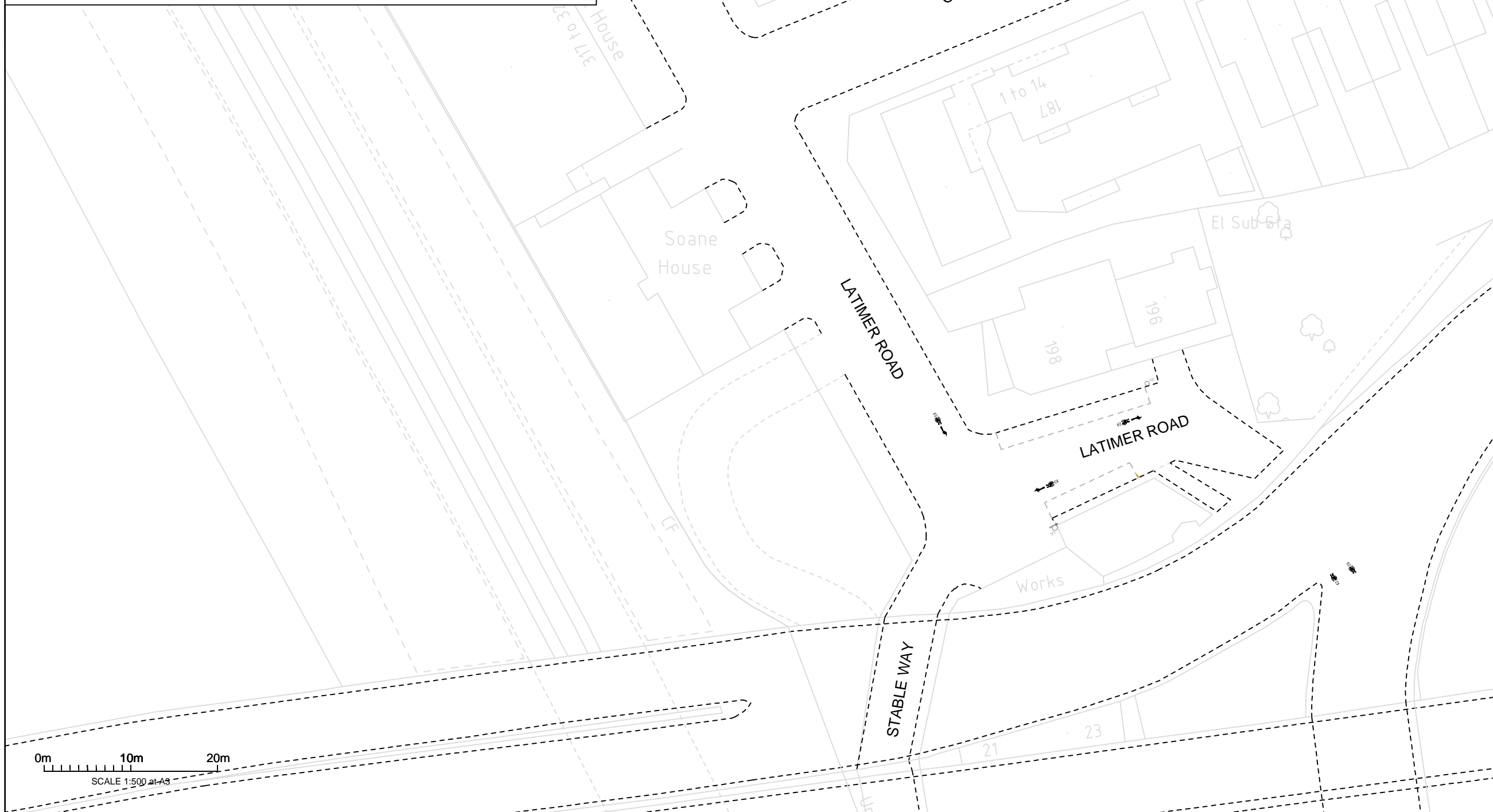
Drawn: ZS Checked: KI Date: 13/11/2015 Scale at A3: 1:500

Status: **CONSULTATION**

Drawing No: QSMR-CO-05-01-02 Revision: A



LOCALITY PLAN



SCALE 1:500 at A3



THE ROYAL BOROUGH OF
**KENSINGTON
AND CHELSEA**

Notes:

1. No changes to road layout proposed
2. All existing line markings to be retained
3. Wayfinding line marking proposed as shown

Key:	
	Quietway Route Alignment
	Existing Kerb
	Proposed wayfinding logo

Rev	Description	Drawn	Check	Date
A	Including wayfinding	IM	RR	05/05/2016



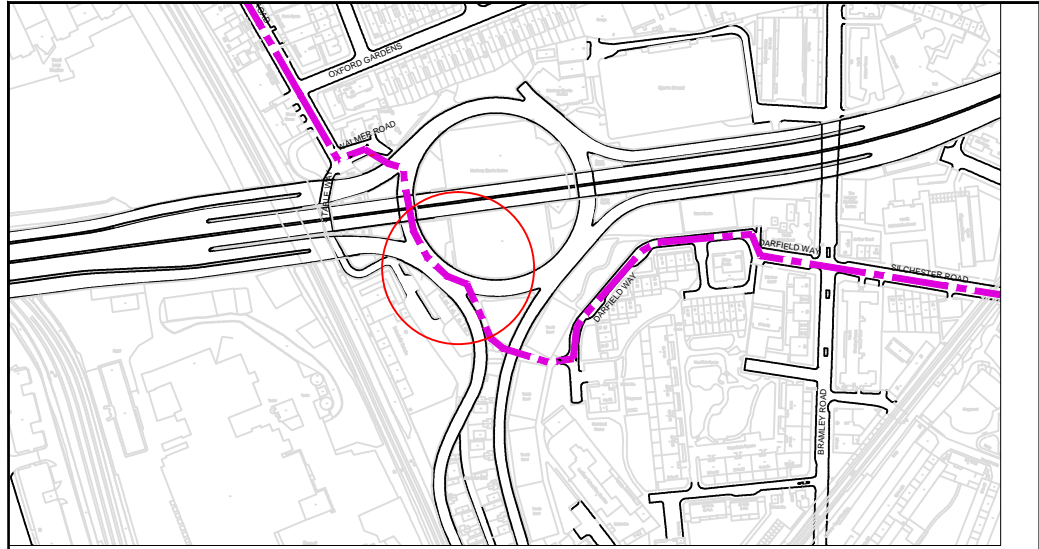
Project:
Quietway St. Mark's Road to East Acton

Title:
**A40 underpass to
Latimer Road**

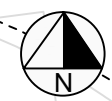
Drawn: ZS Checked: KI Date: 13/11/2015 Scale at A3: 1:500

Status: **CONSULTATION**

Drawing No: QSMR-CO-05-01-01 Revision: A



LOCALITY PLAN

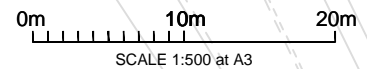


THE ROYAL BOROUGH OF
**KENSINGTON
AND CHELSEA**

Notes:

1. No changes to road layout proposed
2. All existing line markings to be retained
3. Wayfinding line marking proposed as shown

Key:	
	Quietway Route Alignment
	Existing Kerb
	Proposed wayfinding logo



SCALE 1:500 at A3

Rev	Description	Drawn	Check	Date
A	Including wayfinding	IM	RR	05/05/2016

sustrans

JOIN THE MOVEMENT

70 Cowcross Street London EC1M 6EJ
020 7017 2350 www.sustrans.org.uk

Project:
Quietway St. Mark's Road to East Acton

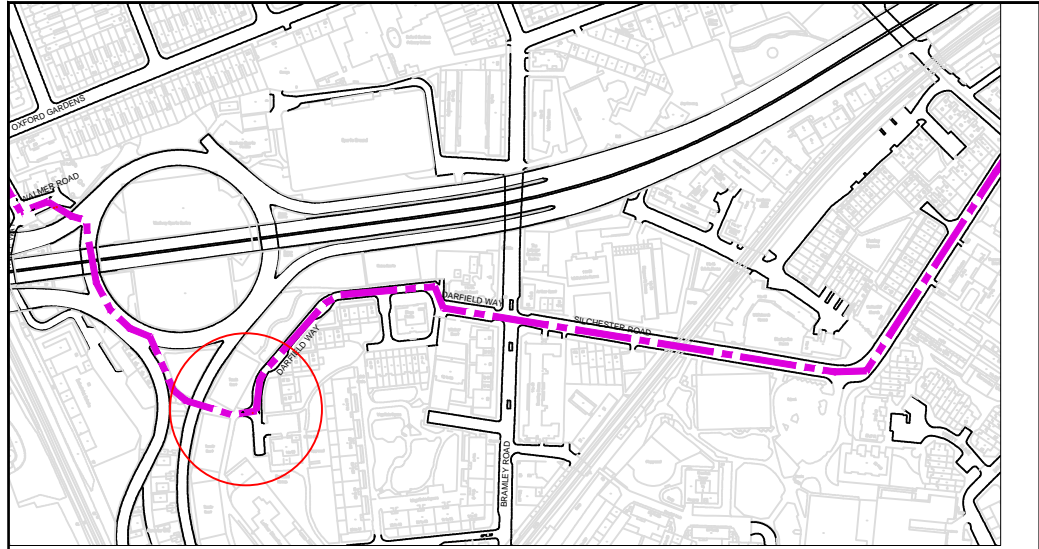
Title:

A40 underpass

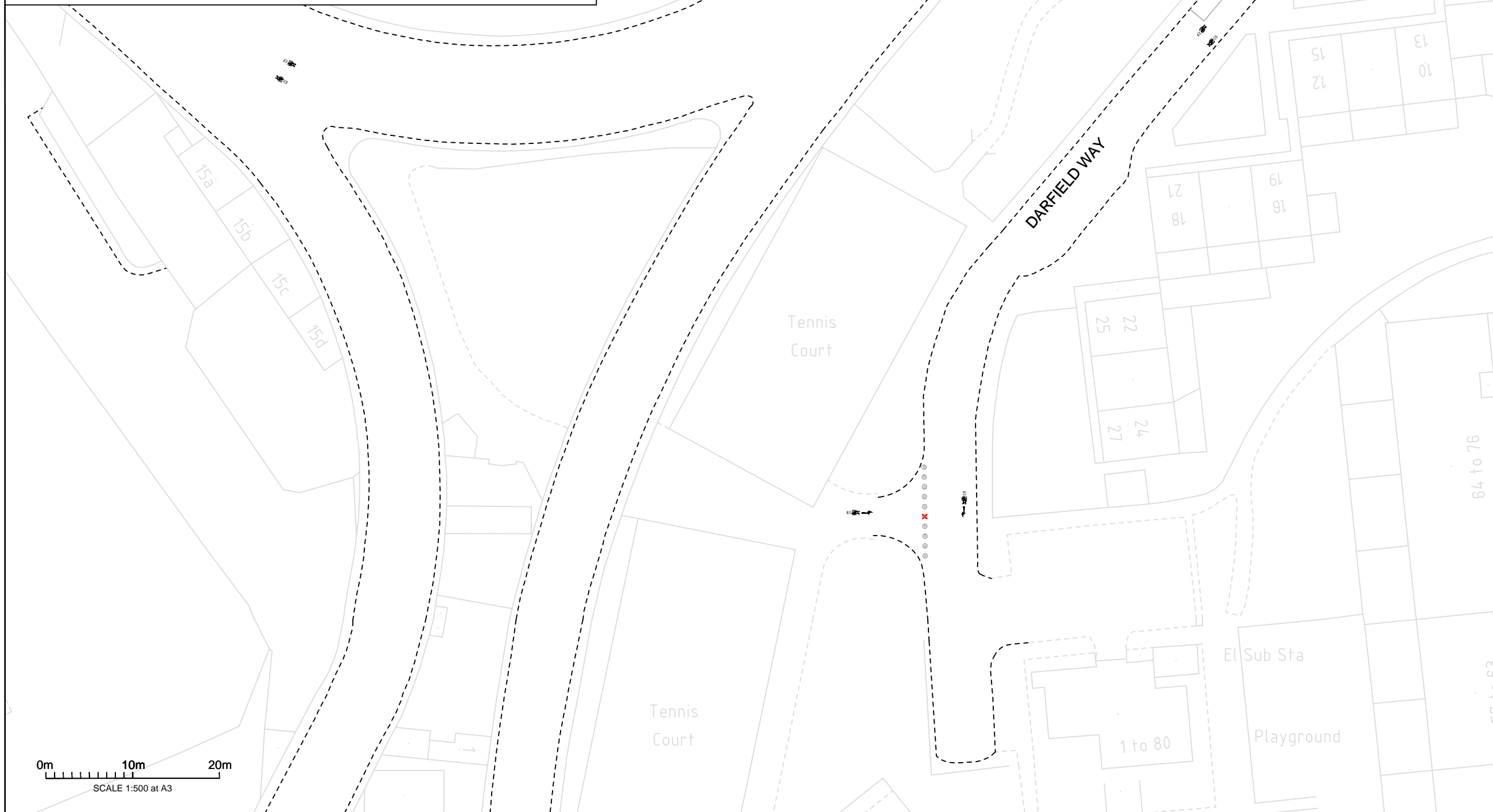
Drawn: ZS Checked: KI Date: 13/11/2015 Scale at A3: 1:500

Status: **CONSULTATION**

Drawing No: QSMR-CO-04-01-01 Revision: A



LOCALITY PLAN

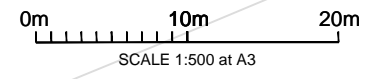


THE ROYAL BOROUGH OF
**KENSINGTON
AND CHELSEA**

Notes:

1. The proposal includes to remove one bollard to provide link with existing cycle path under the Westway
2. No changes to road layout proposed
3. All existing line markings to be retained
4. Wayfinding line marking proposed as shown

Key:	
	Quietway Route Alignment
	Existing Kerb
	Proposed wayfinding logo
	Existing bollard to be removed
	Existing bollard



Rev	Description	Drawn	Check	Date
A	Including wayfinding	IM	RR	05/05/2016

sustrans

JOIN THE MOVEMENT

70 Cowcross Street London EC1M 6EJ
020 7017 2350 www.sustrans.org.uk

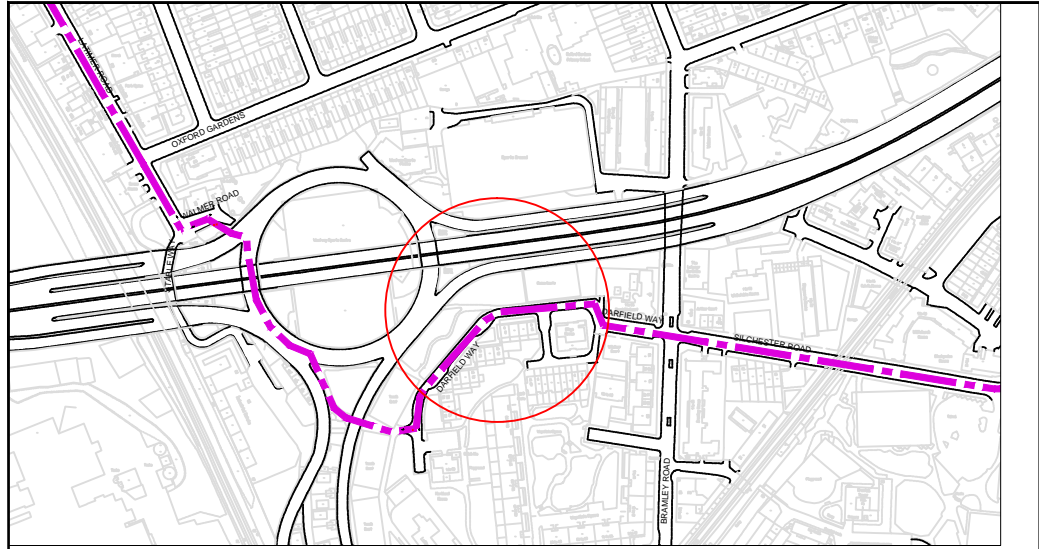
Project:
Quietway St. Mark's Road to East Acton

Title:
**Entry/Exit
into/out of A40 underpass**

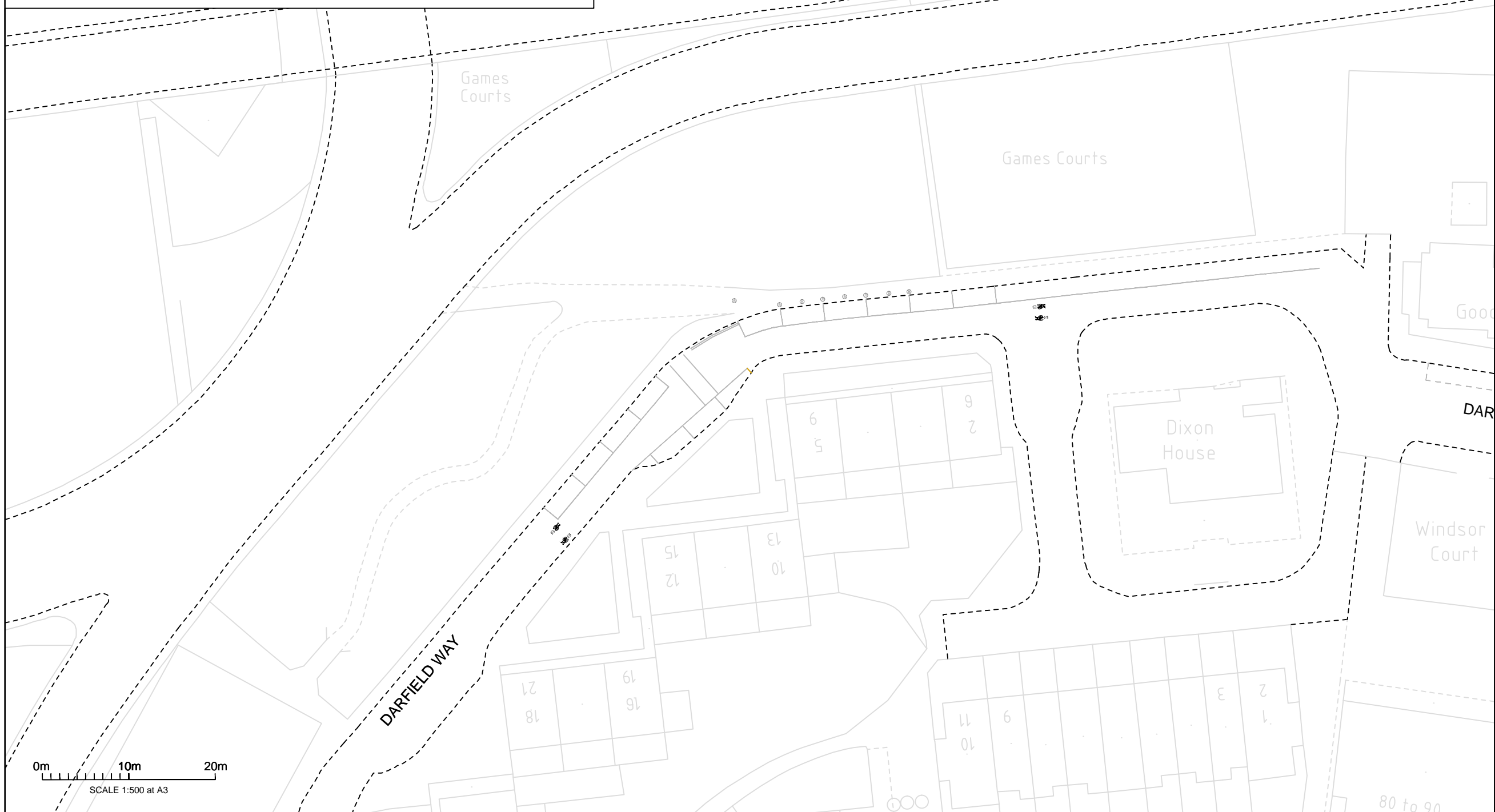
Drawn: ZS Checked: KI Date: 13/11/2015 Scale at A3: 1:500

Status: **CONSULTATION**

Drawing No: QSMR-CO-03-01-01 Revision: A



LOCALITY PLAN



THE ROYAL BOROUGH OF
**KENSINGTON
AND CHELSEA**

Notes:

1. No changes to road layout proposed
2. All existing line markings to be retained
3. Wayfinding line marking proposed as shown

Key:	
	Quietway Route Alignment
	Existing Kerb
	Proposed wayfinding logo

Rev	Description	Drawn	Check	Date
A	Including wayfinding	IM	RR	05/05/2016



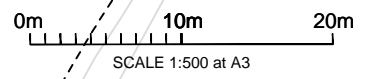
Project:
Quietway St. Mark's Road to East Acton

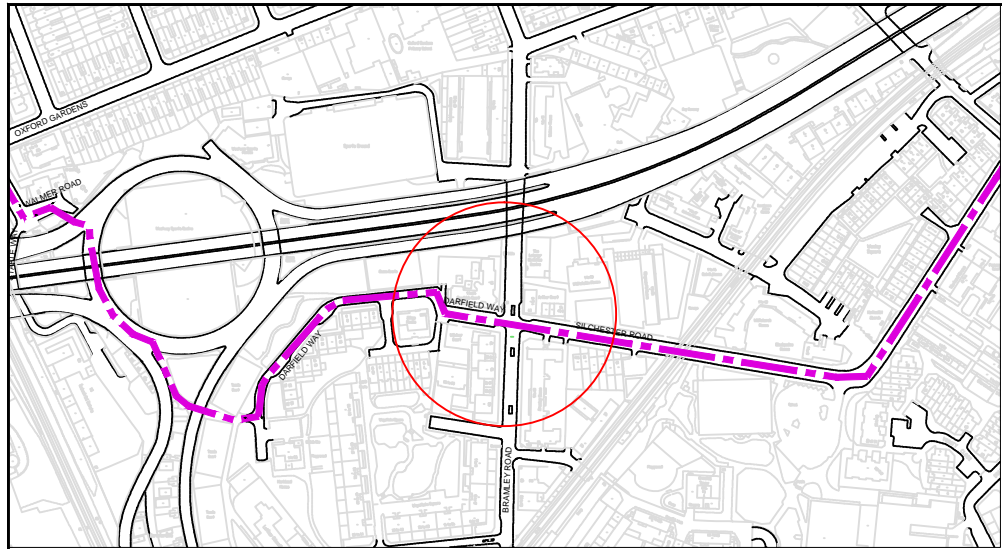
Title:
Silchester Road to
Darfield Way
Crossing Bramley Road

Drawn: IM Checked: KI Date: 05/11/2015 Scale at A3: 1:500

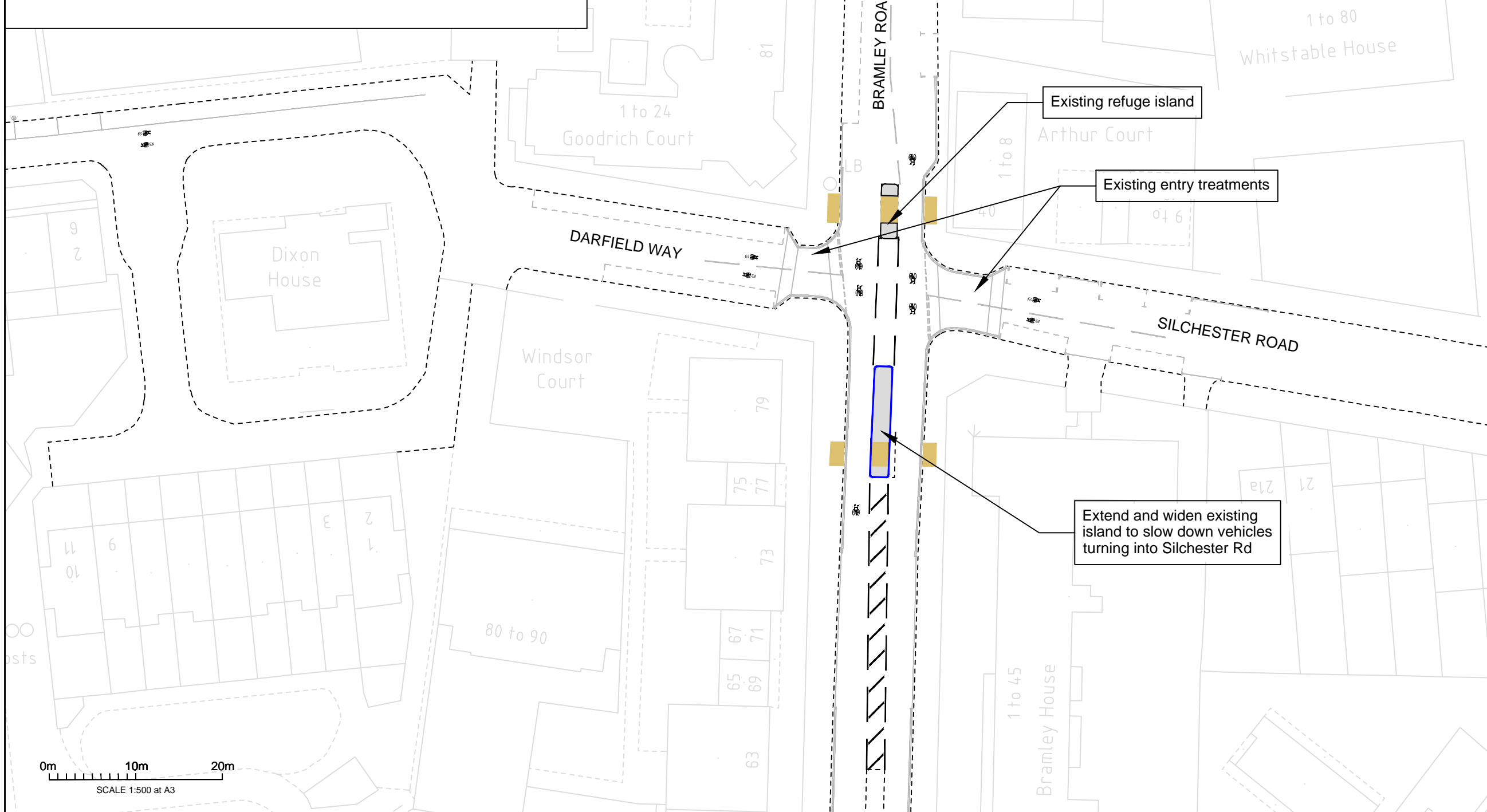
Status: **CONSULTATION**

Drawing No: QSMR-CO-02-01-02 Revision: A





LOCALITY PLAN



0m 10m 20m
SCALE 1:500 at A3



THE ROYAL BOROUGH OF
**KENSINGTON
AND CHELSEA**

Notes:

1. It is proposed to relocate the southern island to slow traffic approaching the Quietway. The lengthening also makes for a safe refuge for cyclists.
2. Wayfinding line marking proposed as shown

Key:	
	Footway
	Uncontrolled Crossing Tactile Paving
	Quietway Route Alignment
	Proposed Kerb
	Existing Kerb
	Proposed wayfinding logo
	Proposed Line Marking
	Existing Line Marking

Rev	Description	Drawn	Check	Date
A	Including wayfinding	IM	RR	05/05/2016



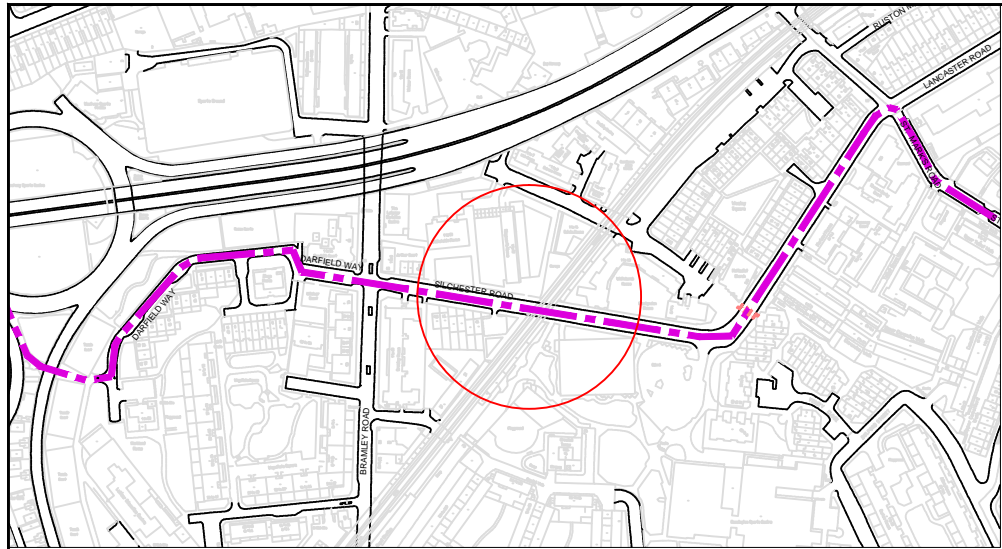
Project:
Quietway St. Mark's Road to East Acton

Title:
**Silchester Road to
Darfield Way
Crossing Bramley Road**


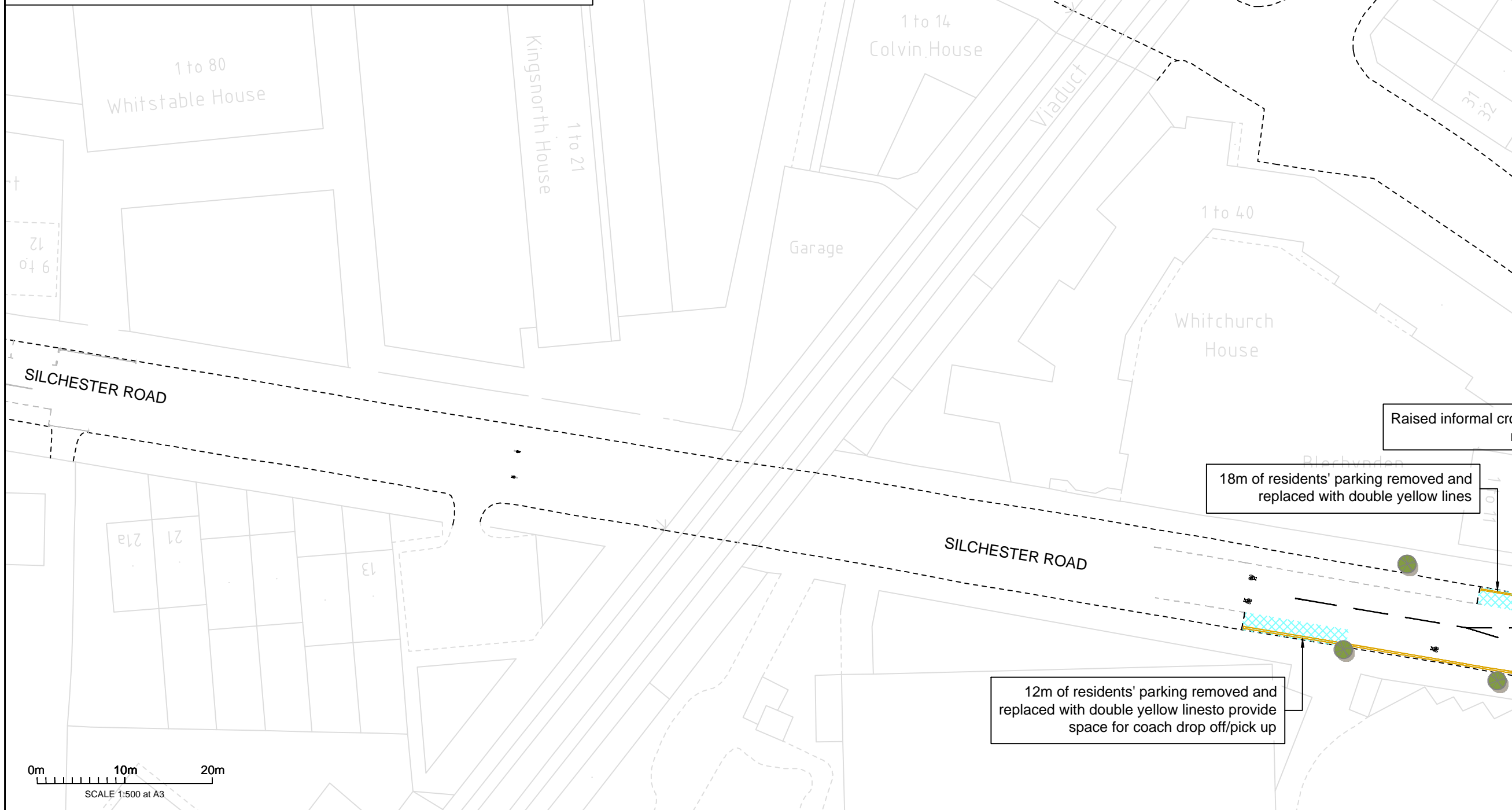
Drawn: IM Checked: KI Date: 05/11/2015 Scale at A3: 1:500

Status:
CONSULTATION

Drawing No: QSMR-CO-02-01-01 Revision: A



LOCALITY PLAN



THE ROYAL BOROUGH OF
**KENSINGTON
AND CHELSEA**

Notes:

- Wayfinding line marking proposed as shown

Key:	
	Quietway Route Alignment
	Existing Kerb
	Proposed wayfinding logo
	Parking Loss
	Existing Line Marking
	Proposed Line Marking
	Yellow Line Marking
	Existing Tree

Rev	Description	Drawn	Check	Date
A	Including wayfinding	IM	RR	05/05/2016



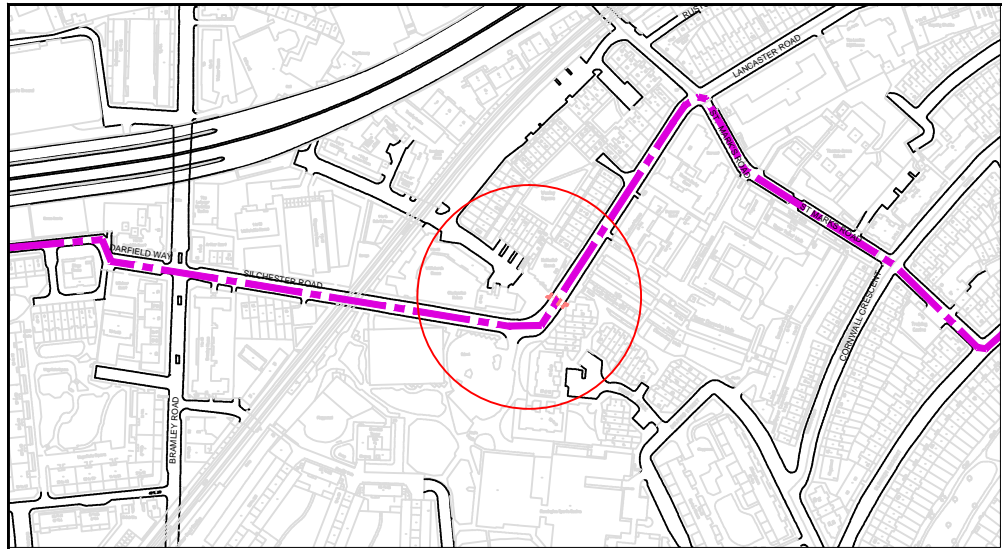
Project:
Quietway St. Mark's Road to East Acton

Title:
Silchester Road

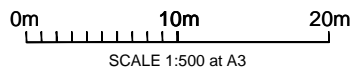
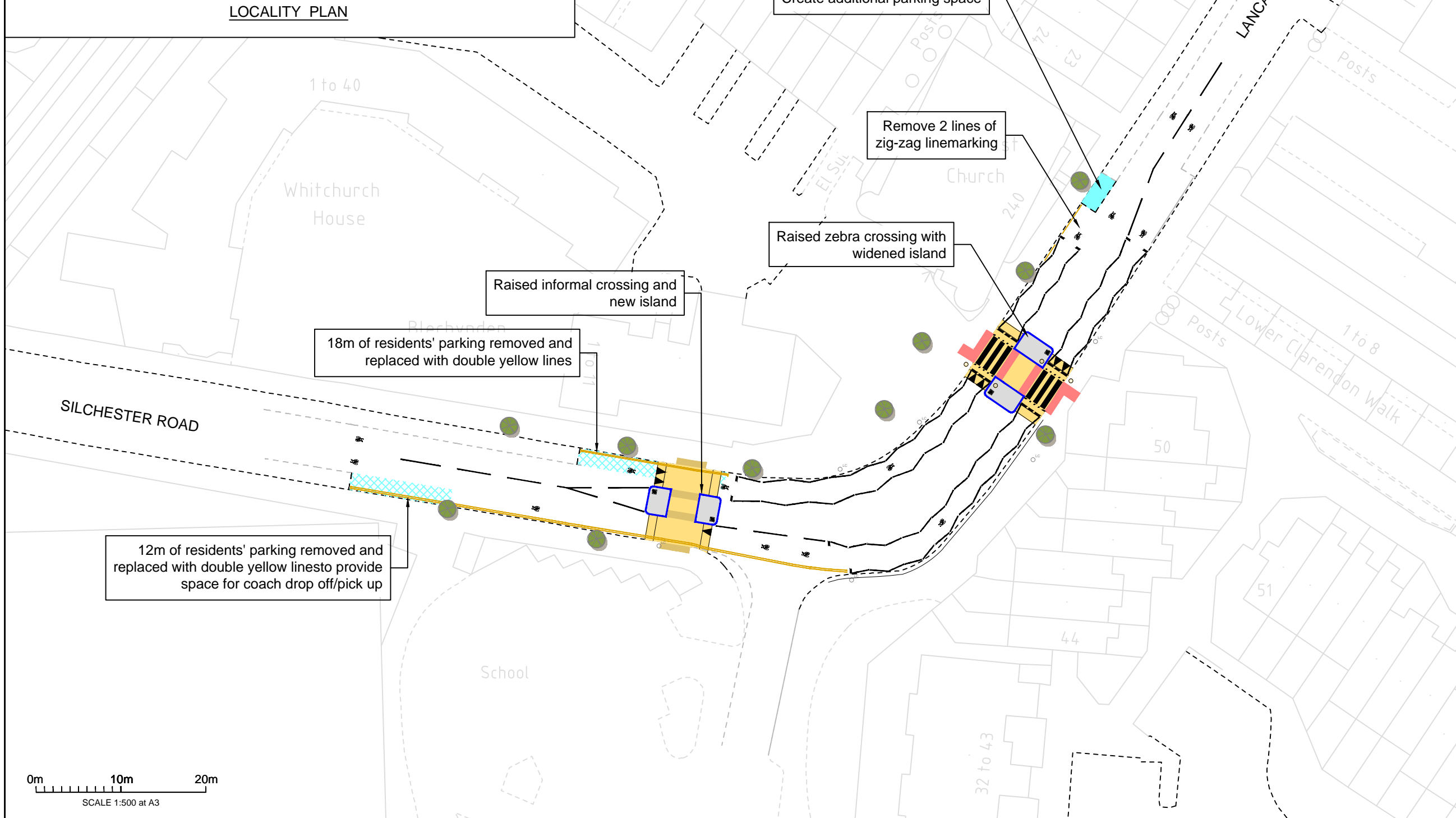
Drawn: CV
Checked: KI
Date: 19/01/2016
Scale at A3: 1:500

Status:
CONSULTATION

Drawing No: QSMR-CO-01a-01-02
Revision: A



LOCALITY PLAN



THE ROYAL BOROUGH OF
**KENSINGTON
AND CHELSEA**

Notes:

1. Widened islands are proposed to slow vehicle speeds near school zone. Whereby the southern raised islands creates an additional informal pedestrian crossing.
2. Wayfinding line marking proposed as shown

Key:

[Grey box]	Footway
[Yellow box]	Raised Table
[Light blue box]	Uncontrolled Crossing Tactile Paving
[Red box]	Controlled Crossing Tactile Paving
[Blue hatched box]	Parking Loss
[Cyan hatched box]	Parking Gain
[Blue line]	Proposed Kerb
[Pink dashed line]	Quietway Route Alignment
[Black dashed line]	Existing Kerb
[Black icon]	Proposed wayfinding logo
[Black icon]	Existing Line Marking
[Black icon]	Proposed Line Marking
[Yellow line]	Yellow Line Marking
[Green circle]	Existing Tree
[White circle]	Belisha beacon

Rev	Description	Drawn	Check	Date
A	Including wayfinding and changes to concept design	IM	RR	05/05/2016



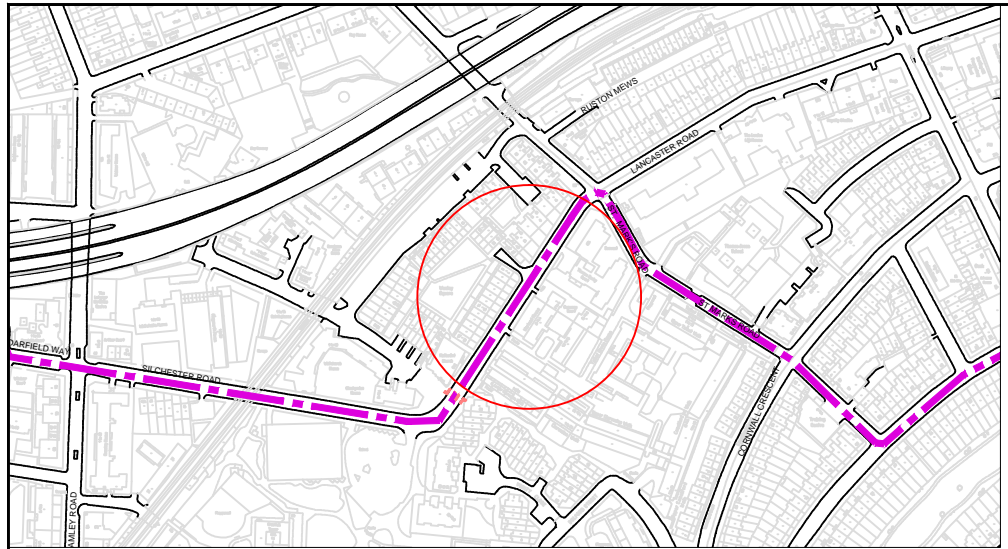
Project:
Quietway St. Mark's Road to East Acton

Title:
Silchester Road to Lancaster Road

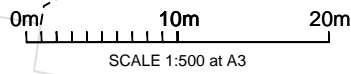
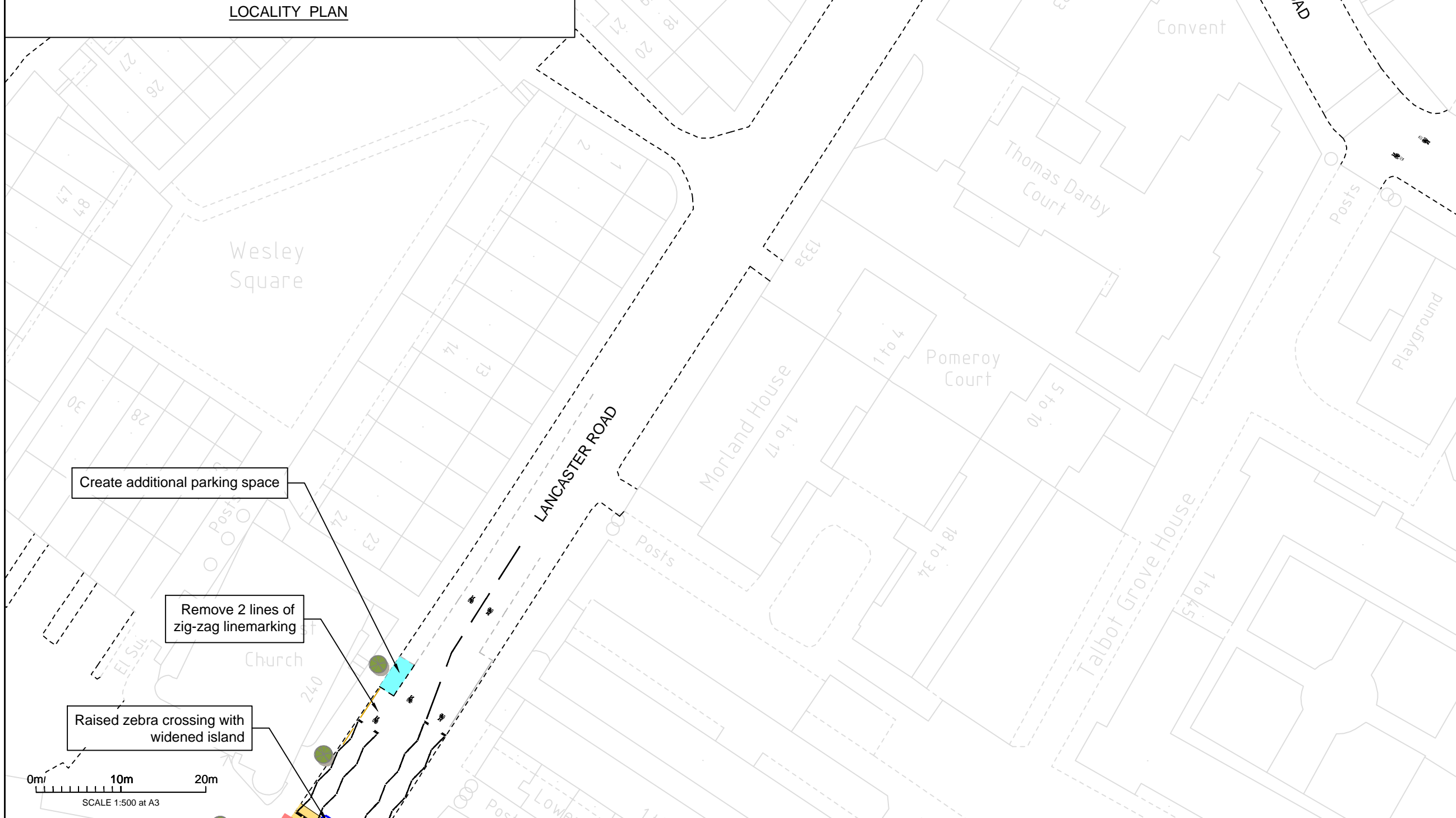
Drawn: CV Checked: KI Date: 19/01/2016 Scale at A3: 1:500

Status:
CONSULTATION

Drawing No: QSMR-CO-01a-01-01 Revision: A



LOCALITY PLAN



THE ROYAL BOROUGH OF
**KENSINGTON
AND CHELSEA**

Notes:

- Wayfinding line marking proposed as shown

Key:	
	Quietway Route Alignment
	Existing Kerb
	Proposed wayfinding logo
	Parking Gain
	Proposed Line Marking
	Yellow Line Marking
	Existing Tree

Rev	Description	Drawn	Check	Date
A	Including wayfinding	IM	RR	05/05/2016



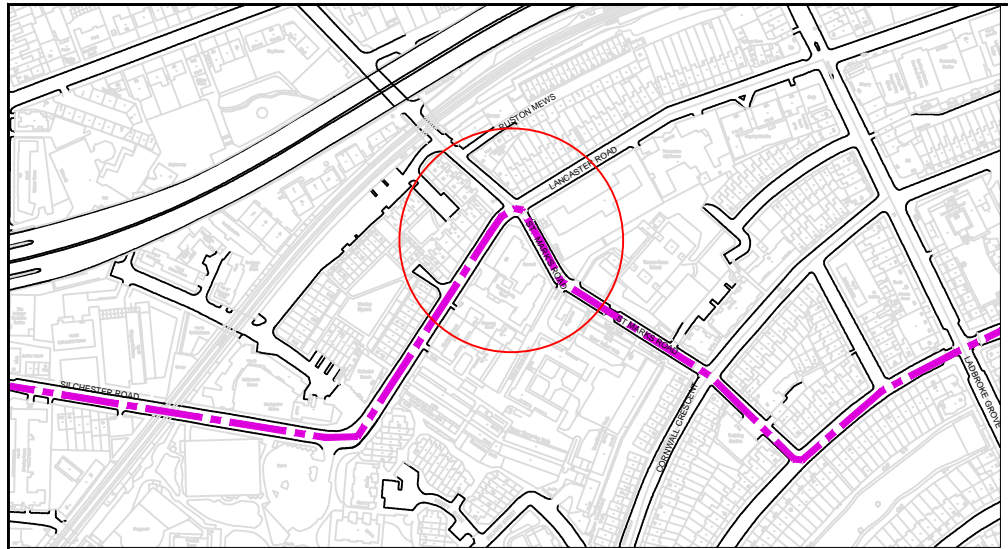
Project:
Quietway St. Mark's Road to East Acton

Title:
**St. Mark's Road
to Lancaster Road**

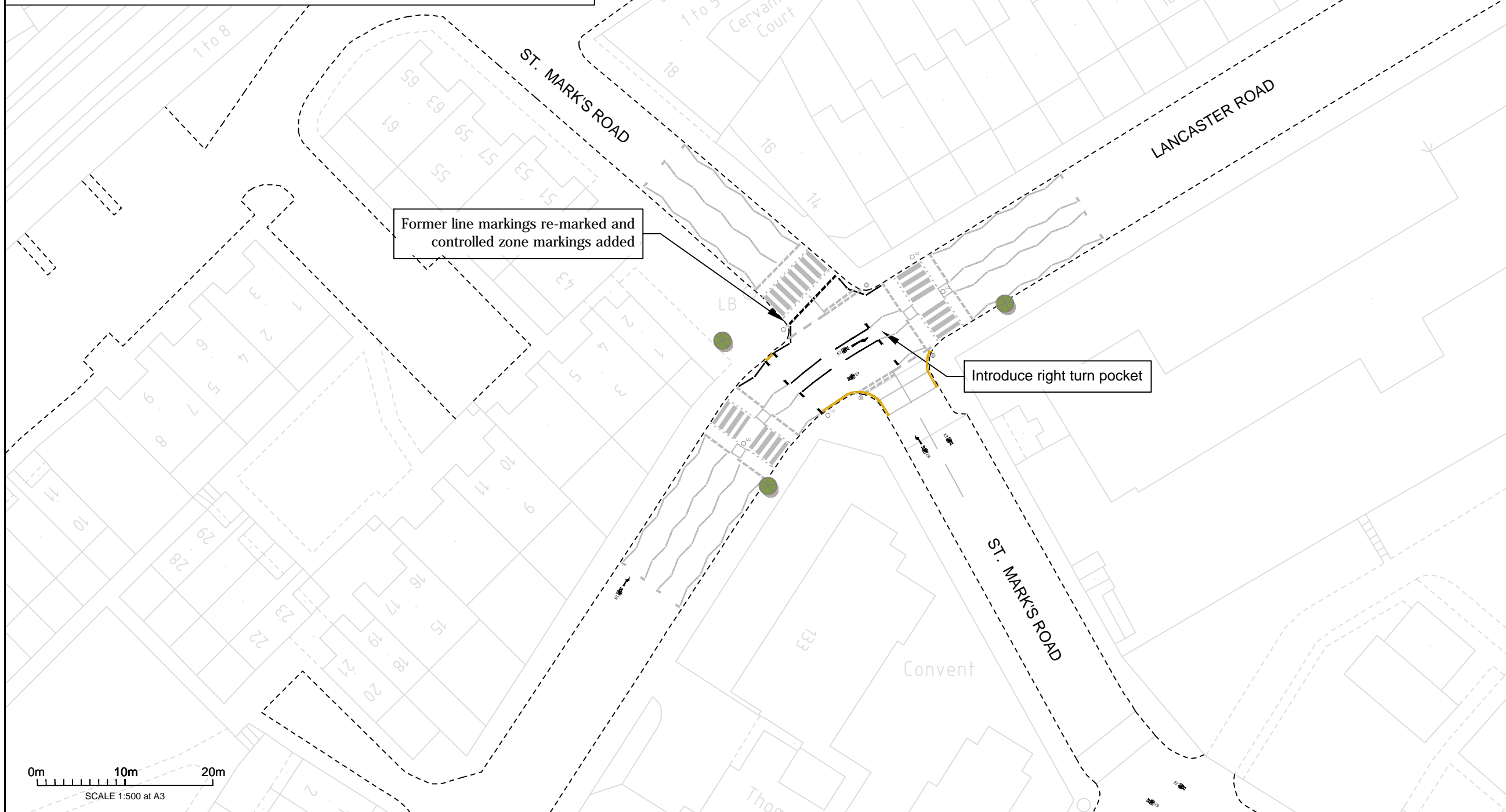
Drawn: CV Checked: KI Date: 13/11/2015 Scale at A3: 1:500

Status:
CONSULTATION

Drawing No: QSMR-CO-01-01-02 Revision: A



LOCALITY PLAN



THE ROYAL BOROUGH OF
**KENSINGTON
AND CHELSEA**

Notes:

1. Controlled zone markings amended and right turn pocket introduced to allow cyclists to turn right across Lancaster Road onto St. Mark's Road.
2. Wayfinding line marking proposed as shown

Key:	
	Quietway Route Alignment
	Existing Kerb
	Proposed wayfinding logo
	Existing Tree
	Existing Line Marking
	Proposed Line Marking
	Yellow Line Marking

Rev	Description	Drawn	Check	Date
A	Including wayfinding	IM	RR	05/05/2016



Project:
Quietway St. Mark's Road to East Acton

Title:
**St. Mark's Road
to Lancaster Road**

Drawn: CV Checked: KI Date: 13/11/2015 Scale at A3: 1:500

Status:
CONSULTATION

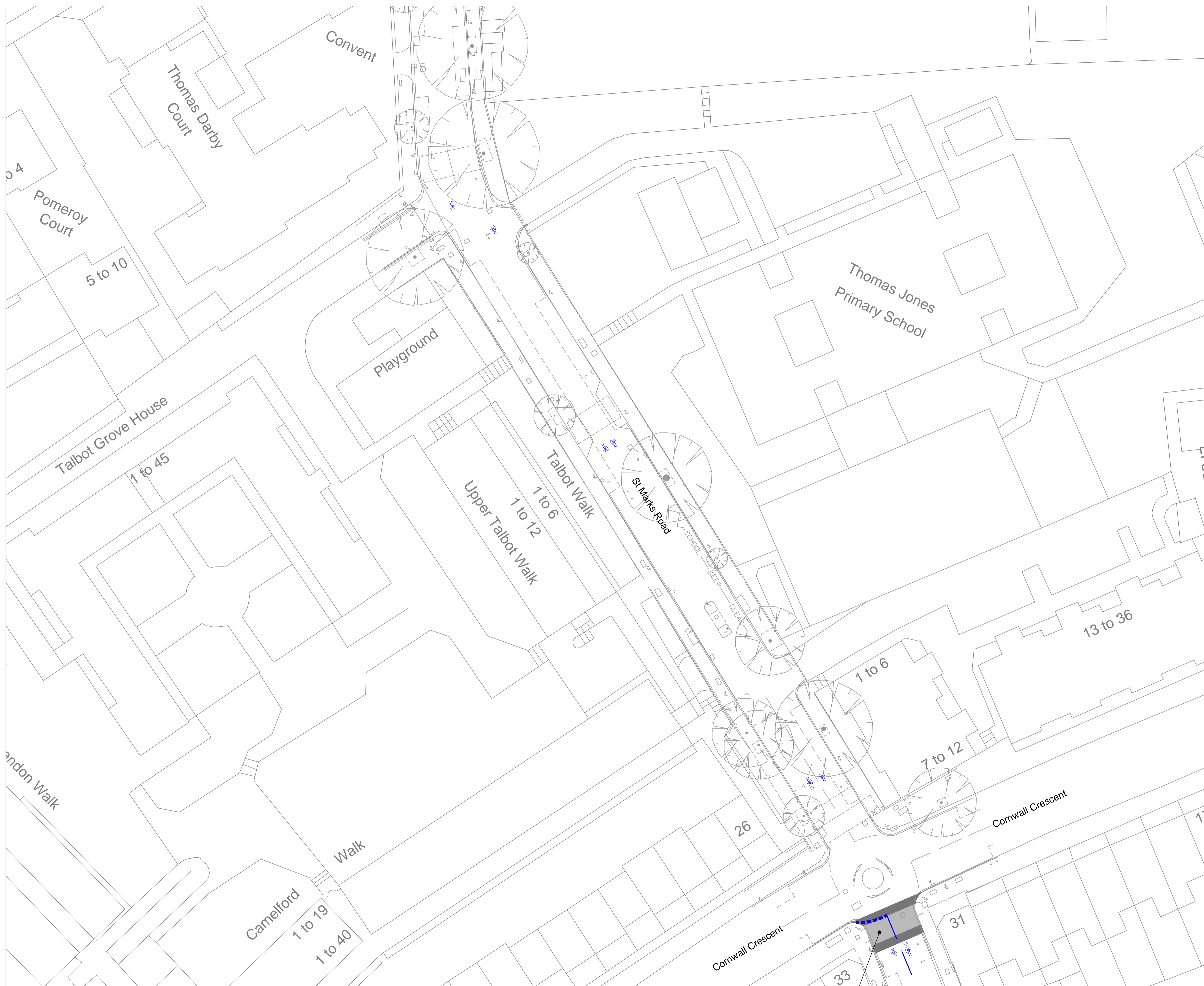
Drawing No: QSMR-CO-01-01-01 Revision: A

DO NOT SCALE

© Crown copyright and database rights 2012.
Ordnance Survey 100021668



Notes



Rev	Description	By	Date	Chk



DEPARTMENT OF TRANSPORTATION AND HIGHWAYS
Traffic & Transportation Policy Service

The Royal Borough of Kensington and Chelsea
Town Hall, Hornton Street, London, W8 7NX
Telephone: (020) 7361 3374
Fax: (020) 7361 2796

Project
CENTRAL LONDON CYCLING GRID

Title
**RBKC QUIETWAY ROUTE PROPOSALS
ST MARK'S ROAD/CORNWALL CRESCENT**

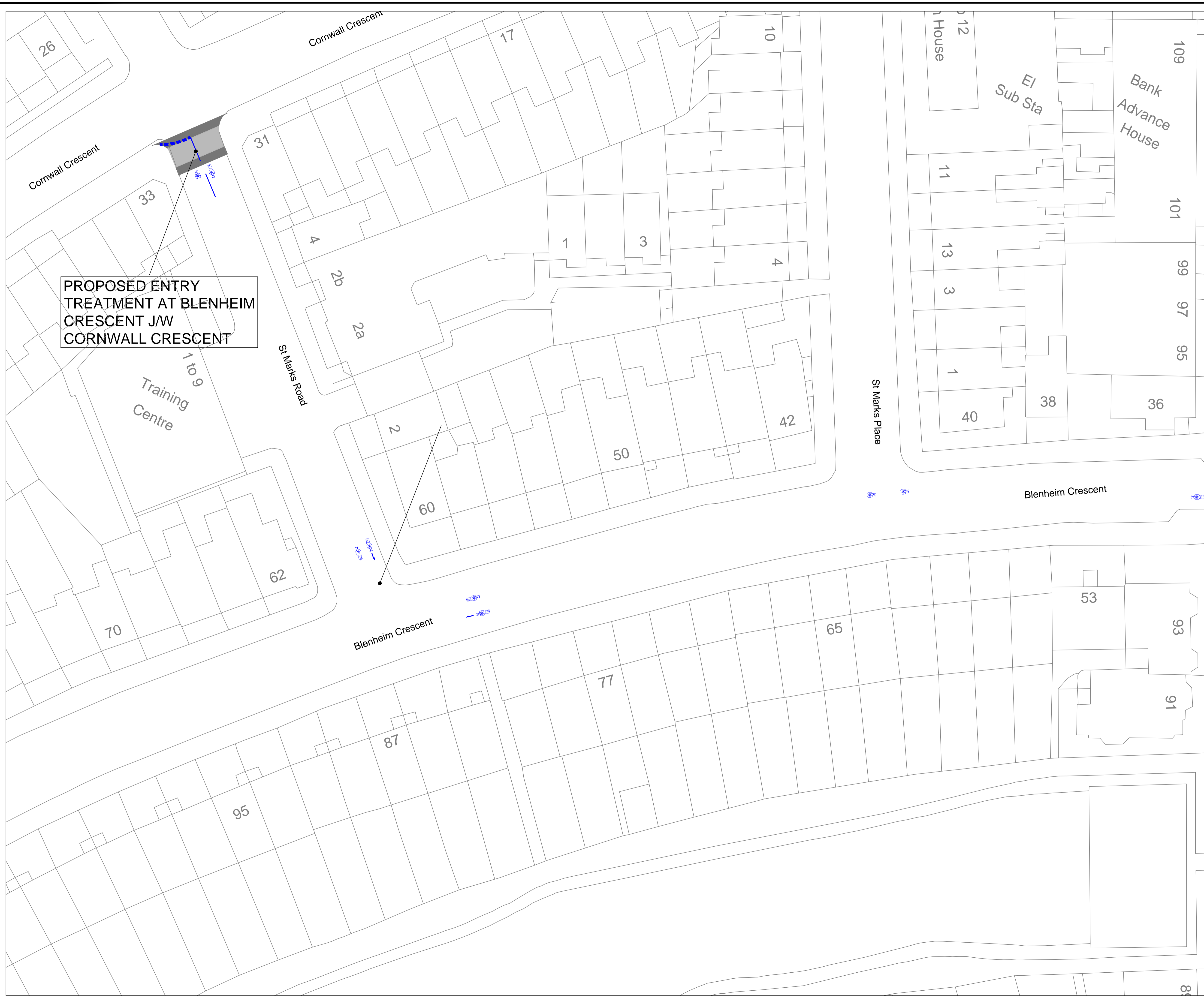
Scale 1:250	Drawn EE	Checked 	A1
Date 18.09.15	Date 		

Drawing Number X5015-CYGR-ODES-Q7-006	Rev 0
--	----------

Cad File: 'DRAWINGS'...



Notes



PROPOSED ENTRY
TREATMENT AT BLENHEIM
CRESCENT J/W
CORNWALL CRESCENT

Rev	Description	By	Date	Chk



DEPARTMENT OF TRANSPORTATION
AND HIGHWAYS
Traffic & Transportation Policy Service

The Royal Borough of Kensington and Chelsea
Town Hall, Hornton Street, London, W8 7NX
Telephone: (020) 7361 3374
Fax: (020) 7361 2796

Project
CENTRAL LONDON CYCLING GRID

Title
RBKC QUIETWAY ROUTE PROPOSALS Q7
(BLENHEIM CRESCENT/ST MARK'S ROAD)

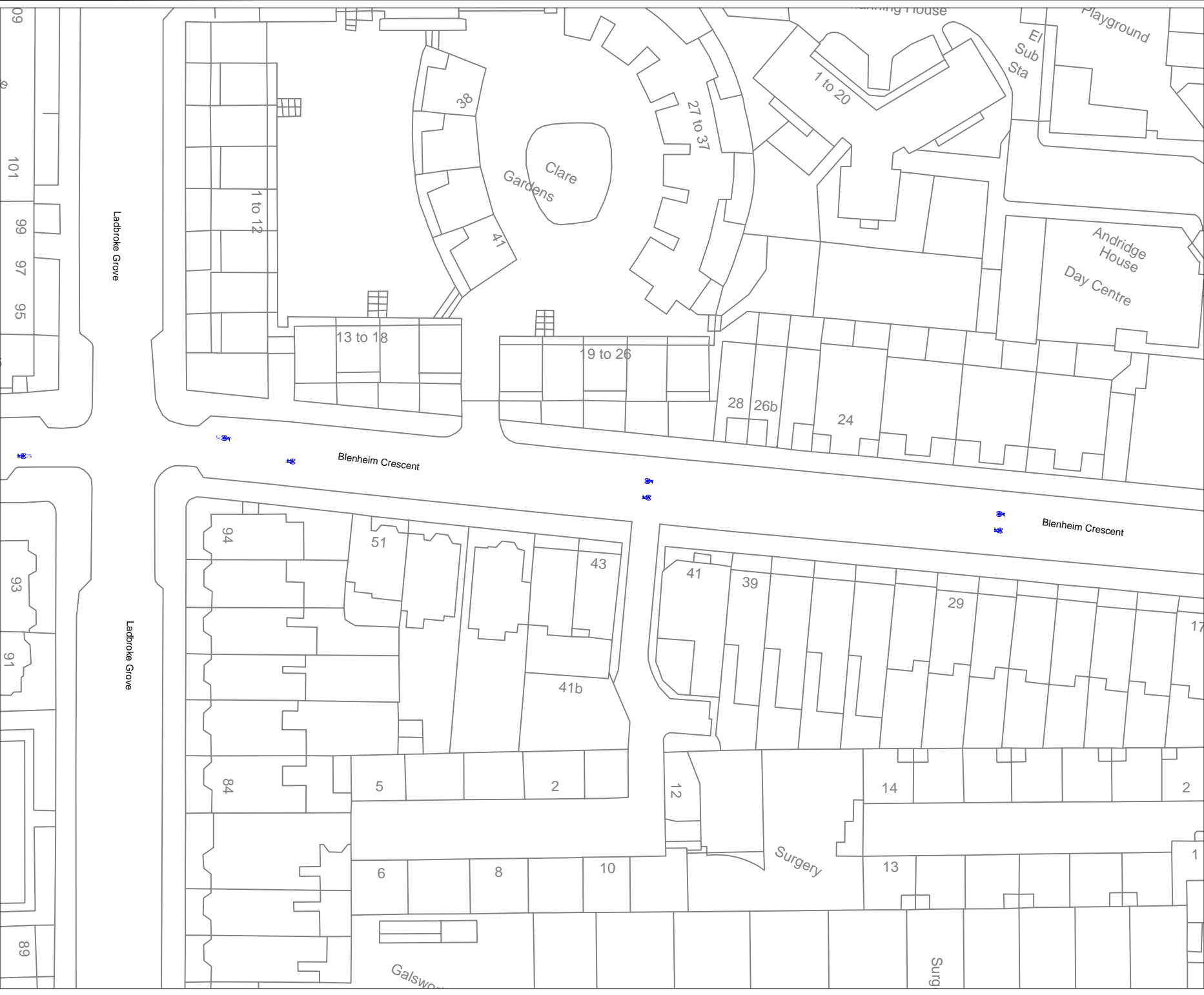
Scale 1:250	Drawn EE	Checked Date	A1
Date 18.09.15	Date	Date	

Drawing Number X5015-CYGR-ODES-Q7-005	Rev 1
--	----------

Cad File: 'DRAWINGS'...



Notes



1	Remove proposed junction improvements	SL	26/7/16	PW
---	---------------------------------------	----	---------	----

Rev	Description	By	Date	Chk
-----	-------------	----	------	-----

DEPARTMENT OF TRANSPORTATION AND HIGHWAYS
 Traffic & Transportation Policy Service

The Royal Borough of Kensington and Chelsea
 Town Hall, Hornton Street, London, W8 7NX
 Telephone: (020) 7361 3374
 Fax: (020) 7361 3796

Project
CENTRAL LONDON CYCLING GRID

Title
RBKC QUIETWAY ROUTE PROPOSALS (BLENHEIM CRES./LADBROKE GROVE)

Scale	1:250	Drawn	EE	Checked		A1
Date	18.09.15	Date				

Drawing Number	X5015-CYGR-ODES-Q7-004	Rev	1
----------------	------------------------	-----	---

© Crown Copyright. All Rights Reserved.



Notes

Rev	Description	By	Date	Chk

DEPARTMENT OF TRANSPORTATION AND HIGHWAYS
 Traffic & Transportation Policy Service

THE ROYAL BOROUGH OF KENSINGTON AND CHELSEA
 The Royal Borough of Kensington and Chelsea
 Town Hall, Hornton Street, London, W8 7NX
 Telephone: (020) 7361 3374
 Fax: (020) 7361 2796

Project
CENTRAL LONDON CYCLING GRID

Title
RBKC QUIETWAY ROUTE PROPOSALS (BLENHEIM CRES./PORTOBELLO RD)

Scale 1:250	Drawn EE	Checked Date	Date	A1
Drawing Number X5015-CYGR-ODES-Q7-003	Rev 0			



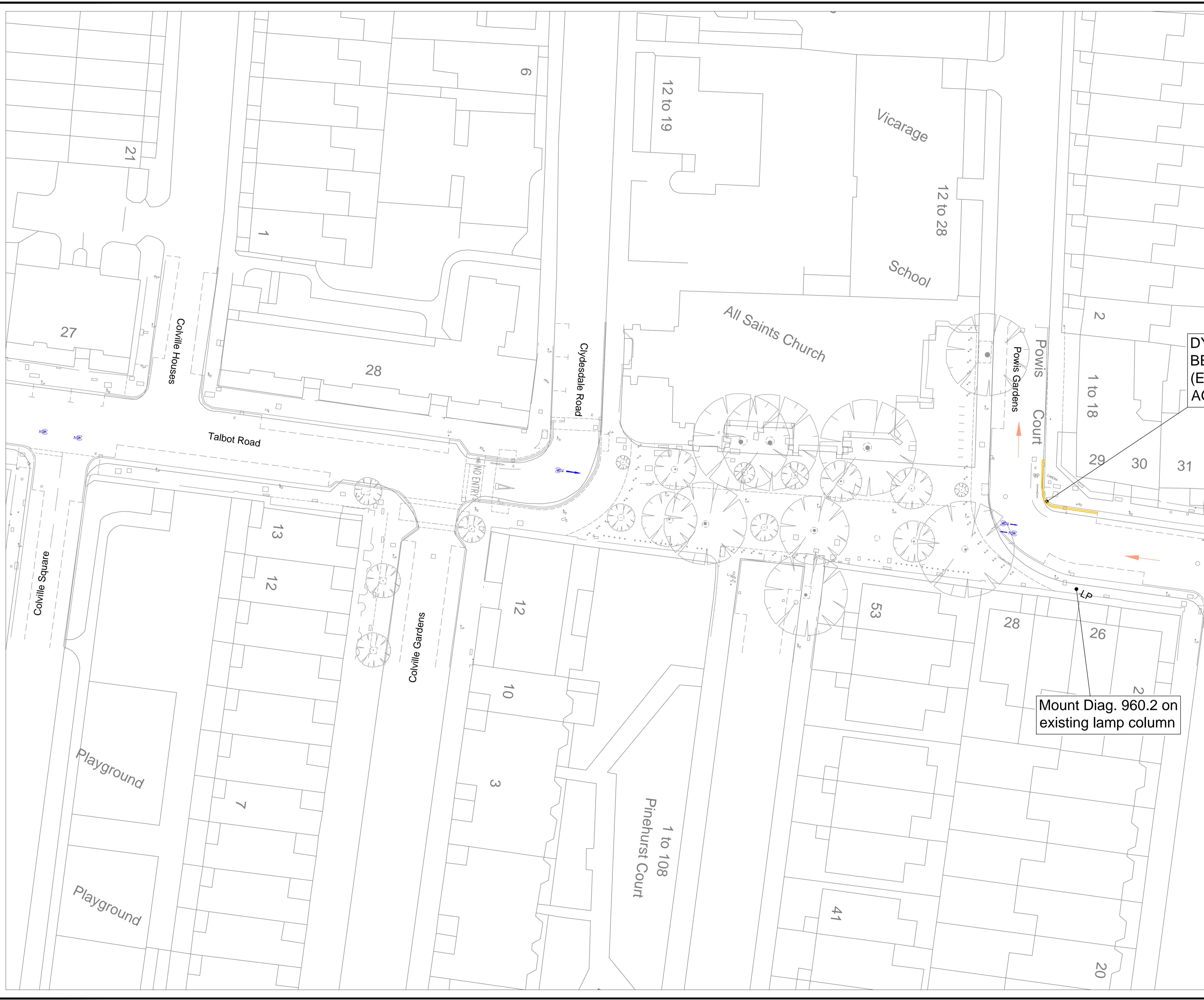
Cad File : 'DRAWINGS'...

DO NOT SCALE

© Crown copyright and database rights 2012.
Ordnance Survey 100021668



Notes



Rev	Description	By	Date	Chk

DEPARTMENT OF TRANSPORTATION AND HIGHWAYS
Traffic & Transportation Policy Service

The Royal Borough of Kensington and Chelsea
Town Hall, Hornton Street, London, W8 7NX
Telephone: (020) 7361 3374
Fax: (020) 7361 2796

Project
CENTRAL LONDON CYCLING GRID

Title
**RBKC QUIETWAY ROUTE PROPOSALS
(All Saints Church TALBOT ROAD)**

Scale 1:250	Drawn EE	Checked Date	A1
Drawing Number X5015-CYGR-ODES-Q7-002	Rev 0	Date 18.09.15	

Cad File: 'DRAWINGS'...