








© Crown copyright and database rights
 2019 OS Licence No. LA100019223
 Devised and created by the Land & Asset Survey Team.
 This drawing is Copyright.

KEY	
	New Road Markings
	New Lamp Column
	New Belisha Beacon
	Proposed Extension of Footway
	Remove Road Markings
	Remove Parking Bay
	Cycle Route

Notes	Revisions		
	Date	Rev.	Init.

	init.	date
surveyed	-	-
designed	CDB	Jan. '19
drawn / traced	BPD	Jan. '19
checked	WAS	Jan. '19
approved	CDB	Jan. '19

Scale	Original Sheet Size
Not To Scale	A3



THE ROYAL BOROUGH OF
 KENSINGTON
 AND CHELSEA

TRANSPORT & HIGHWAYS

ROOM 114, COUNCIL OFFICES
 37 PEMBROKE ROAD
 LONDON W8 6PW
 Telephone: (020) 7361 2688

PROJECT

**WESTBOURNE GROVE
 J/W COLVILLE ROAD &
 DENBIGH ROAD
 LONDON W11**

PROPOSED CYCLE ROUTE

PROPOSED DESIGN

Drawing Status: -

DWG No.	rev.
91010/27/1	-

