




© Crown copyright and database rights
 2019 OS Licence No. LA100019223
 Devised and created by the Land & Asset Survey Team.
 This drawing is Copyright.

KEY

-  New Speed Hump
-  New Sign to be Installed
-  Cycle Route

Revisions

Notes	Date	Rev.	Init.

	init.	date
surveyed	-	-
designed	CDB	Jan. '19
drawn / traced	BPD	Jan. '19
checked	WAS	Jan. '19
approved	CDB	Jan. '19

Scale	Original Sheet Size
Not To Scale	A3


 THE ROYAL BOROUGH OF
 KENSINGTON
 AND CHELSEA
TRANSPORT & HIGHWAYS
 ROOM 114, COUNCIL OFFICES
 37 PEMBROKE ROAD
 LONDON W8 6PW
 Telephone: (020) 7361 2688

PROJECT

PEMBRIDGE SQUARE
 LONDON W2
PROPOSED CYCLE ROUTE
 PROPOSED DESIGN

Drawing Status:	-
DWG No.	91010/27/2
rev.	-