



# Map 1 Proposed Pedestrian Crossing Improvements

1. Junction of Old Brompton Road / Bina Gardens / Drayton Gardens

2. Junction of Fulham Road / Beaufort Street / Drayton Gardens

3. Junction of Kings Road / Beaufort Street

**KEY**

-  Transport for London roads
-  Borough roads



River Thames

# Map 2 Proposed pedestrian crossing improvements to the junction of Old Brompton Road with Drayton Gardens and Bina Gardens



1. New signalised pedestrian crossing

2. New signalised pedestrian crossing

3. New signalised pedestrian crossing

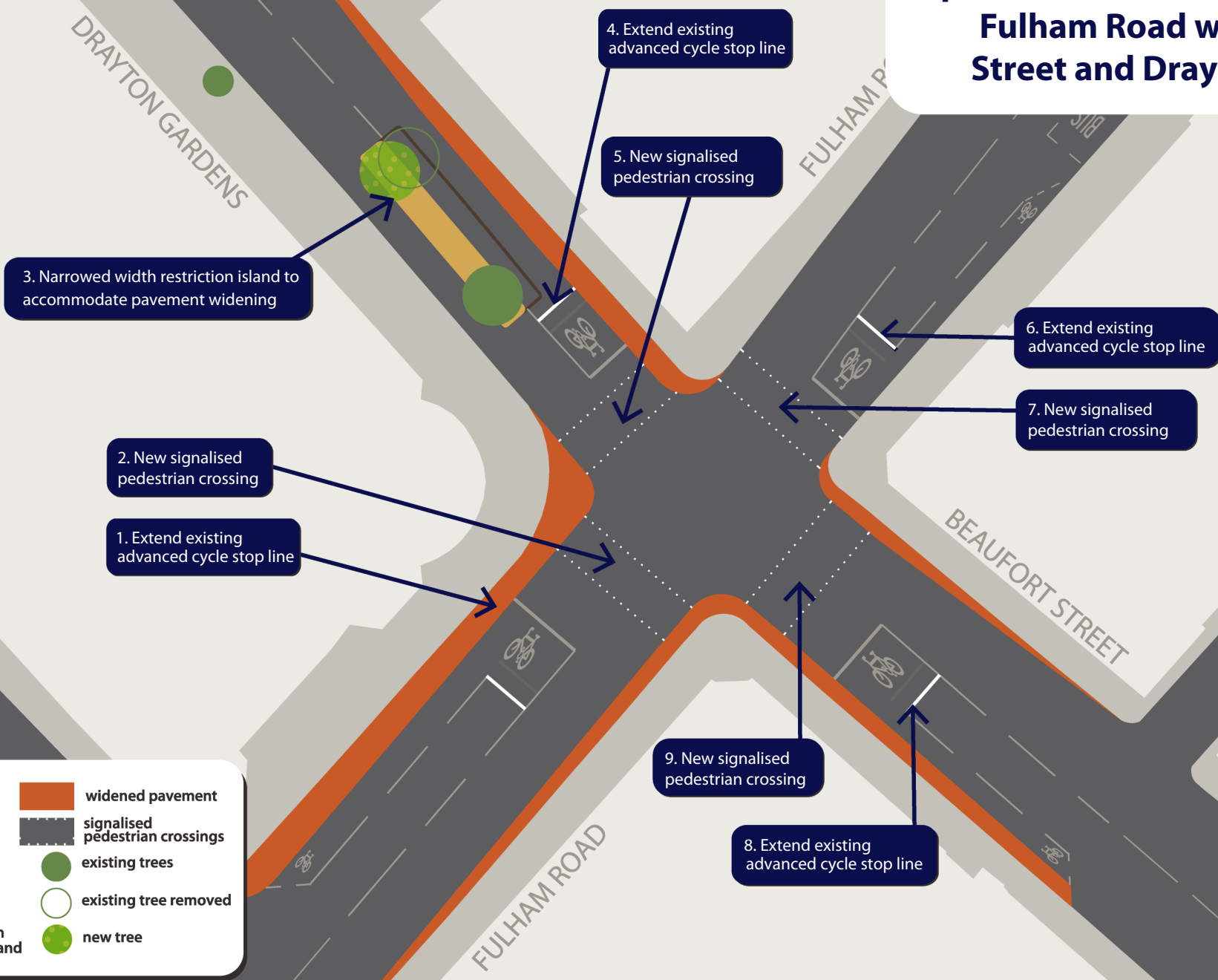
4. New signalised pedestrian crossing

**KEY**

 pavement	 existing traffic island
 carriageway	 existing width restriction
 signalised pedestrian crossings	 existing trees



# Map 3 Proposed pedestrian crossing improvements to the junction of Fulham Road with Beaufort Street and Drayton Gardens



**KEY**

 pavement	 widened pavement
 carriageway	 signalised pedestrian crossings
 existing kerb removed	 existing trees
 existing width restriction island narrowed	 existing tree removed
	 new tree



# Map 4 Proposed pedestrian crossing improvements to the junction of King's Road with Beaufort Street

**KEY**

	pavement		widened pavement
	carriageway		signalised pedestrian crossings
	existing kerb removed		existing markings
	existing traffic islands		new markings
	new traffic island		

1. New banned left turn into Beaufort Street

2. New advanced cycle stop line

3. Extend existing advanced cycle stop line

4. New signalised pedestrian crossing

5. New advanced cycle stop line

7. New signalised pedestrian crossing (staggered)

6. Extend existing advanced cycle stop line

