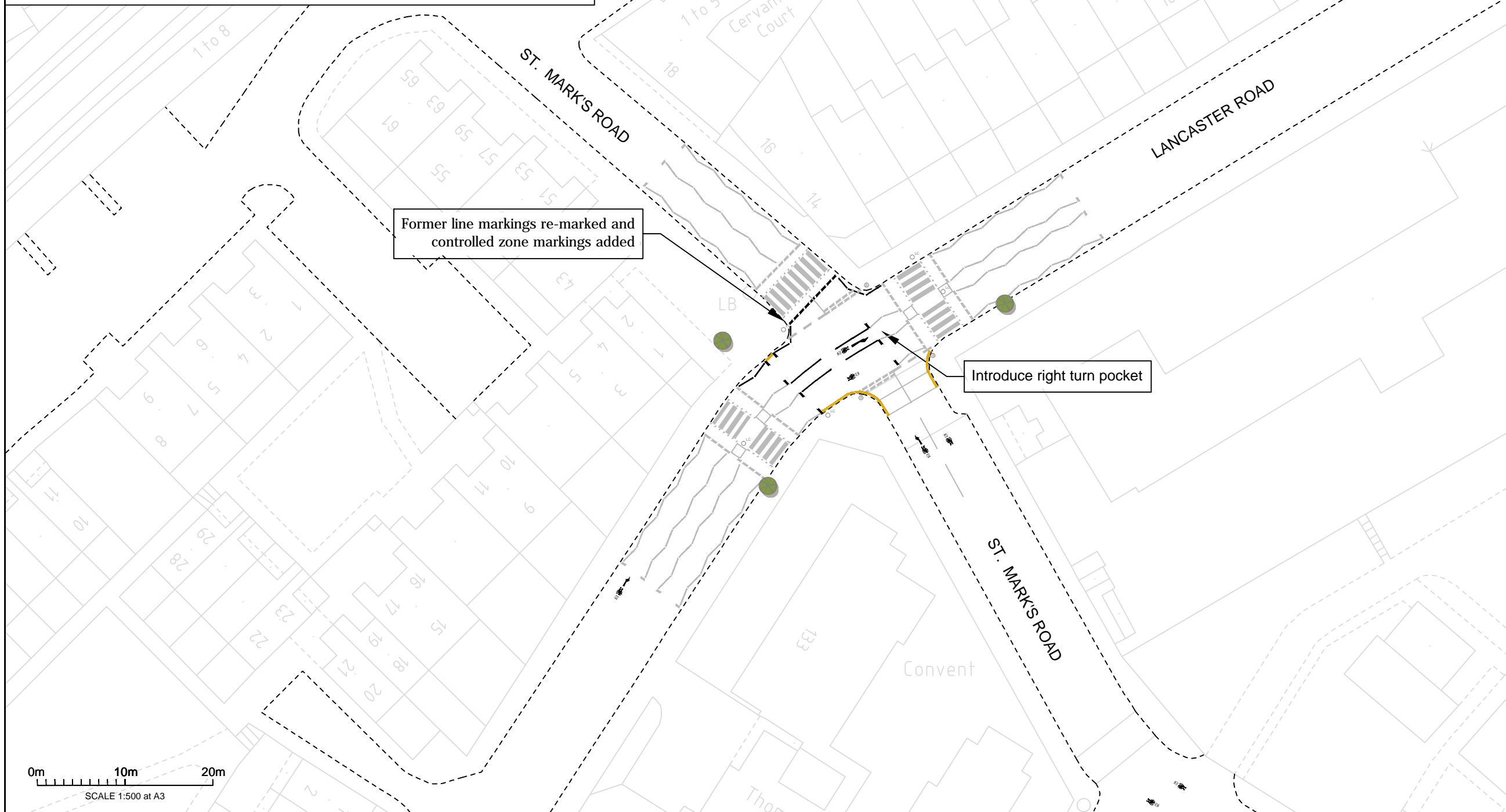


LOCALITY PLAN



THE ROYAL BOROUGH OF  
**KENSINGTON  
AND CHELSEA**

Notes:

1. Controlled zone markings amended and right turn pocket introduced to allow cyclists to turn right across Lancaster Road onto St. Mark's Road.
2. Wayfinding line marking proposed as shown

Key:	
	Quietway Route Alignment
	Existing Kerb
	Proposed wayfinding logo
	Existing Tree
	Existing Line Marking
	Proposed Line Marking
	Yellow Line Marking

Rev	Description	Drawn	Check	Date
A	Including wayfinding	IM	RR	05/05/2016



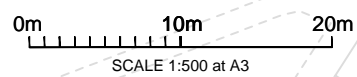
Project:  
Quietway St. Mark's Road to East Acton

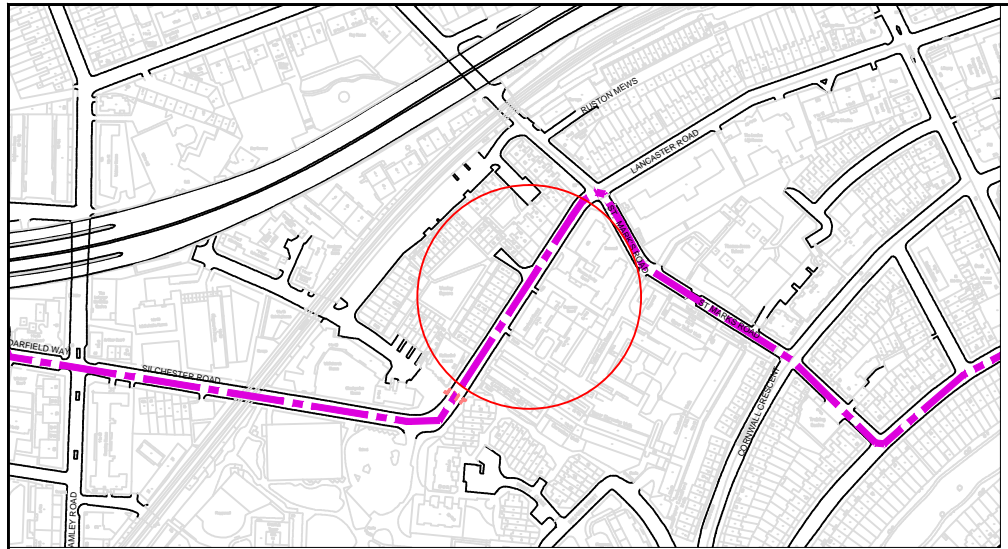
Title:  
**St. Mark's Road  
to Lancaster Road**

Drawn: CV    Checked: KI    Date: 13/11/2015    Scale at A3: 1:500

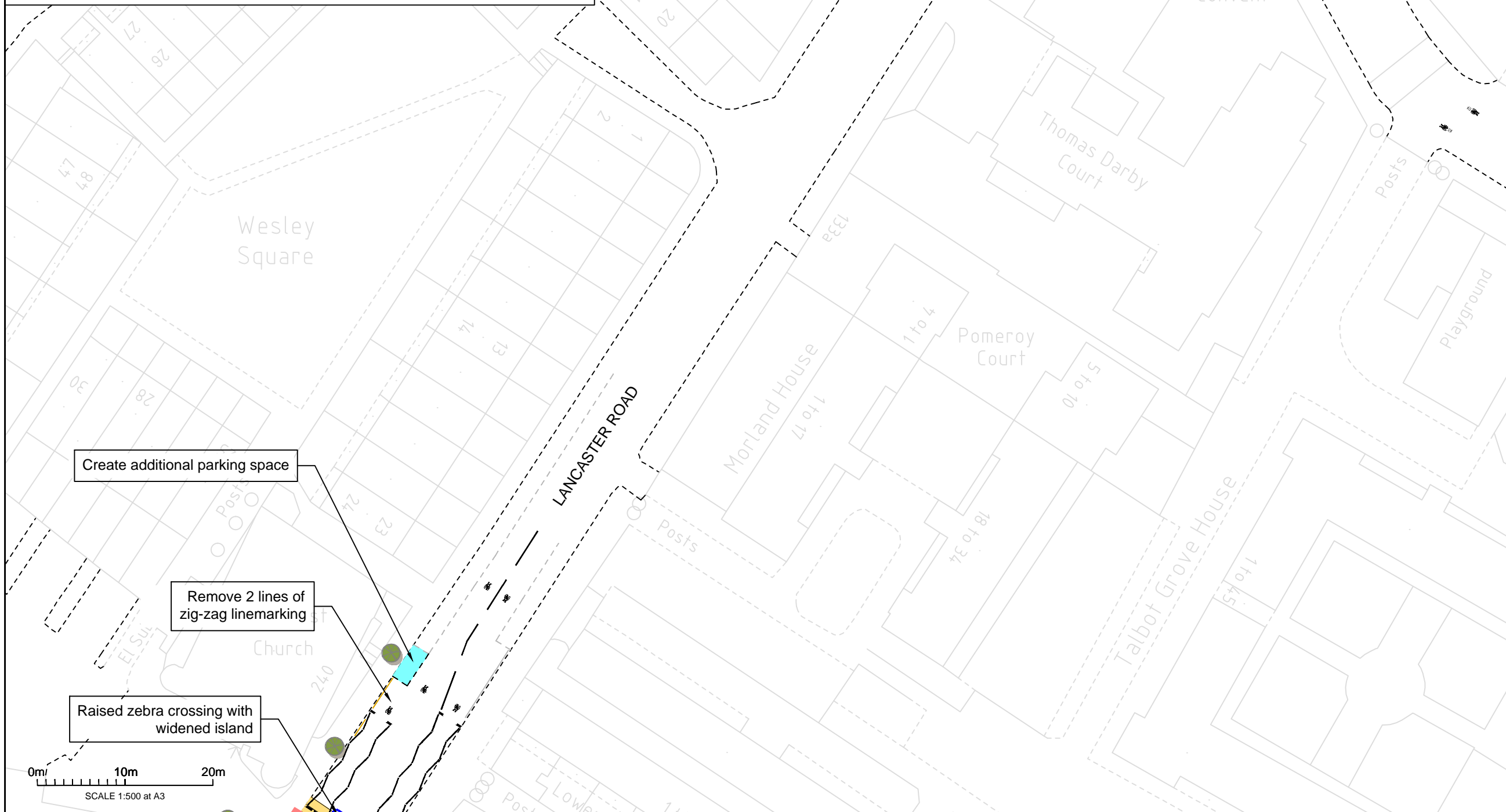
Status:  
**CONSULTATION**

Drawing No: QSMR-CO-01-01-01    Revision: A





LOCALITY PLAN



THE ROYAL BOROUGH OF  
**KENSINGTON  
AND CHELSEA**

Notes:

- Wayfinding line marking proposed as shown

Key:	
	Quietway Route Alignment
	Existing Kerb
	Proposed wayfinding logo
	Parking Gain
	Proposed Line Marking
	Yellow Line Marking
	Existing Tree

Rev	Description	Drawn	Check	Date
A	Including wayfinding	IM	RR	05/05/2016



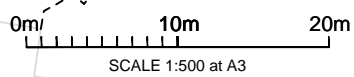
Project:  
Quietway St. Mark's Road to East Acton

Title:  
**St. Mark's Road  
to Lancaster Road**

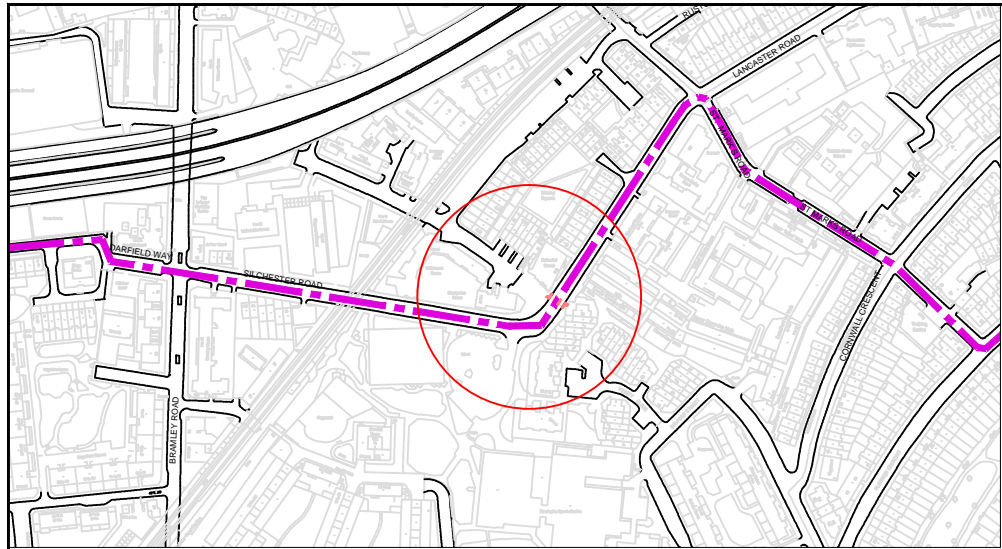
Drawn: CV    Checked: KI    Date: 13/11/2015    Scale at A3: 1:500

Status:  
**CONSULTATION**

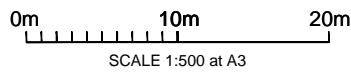
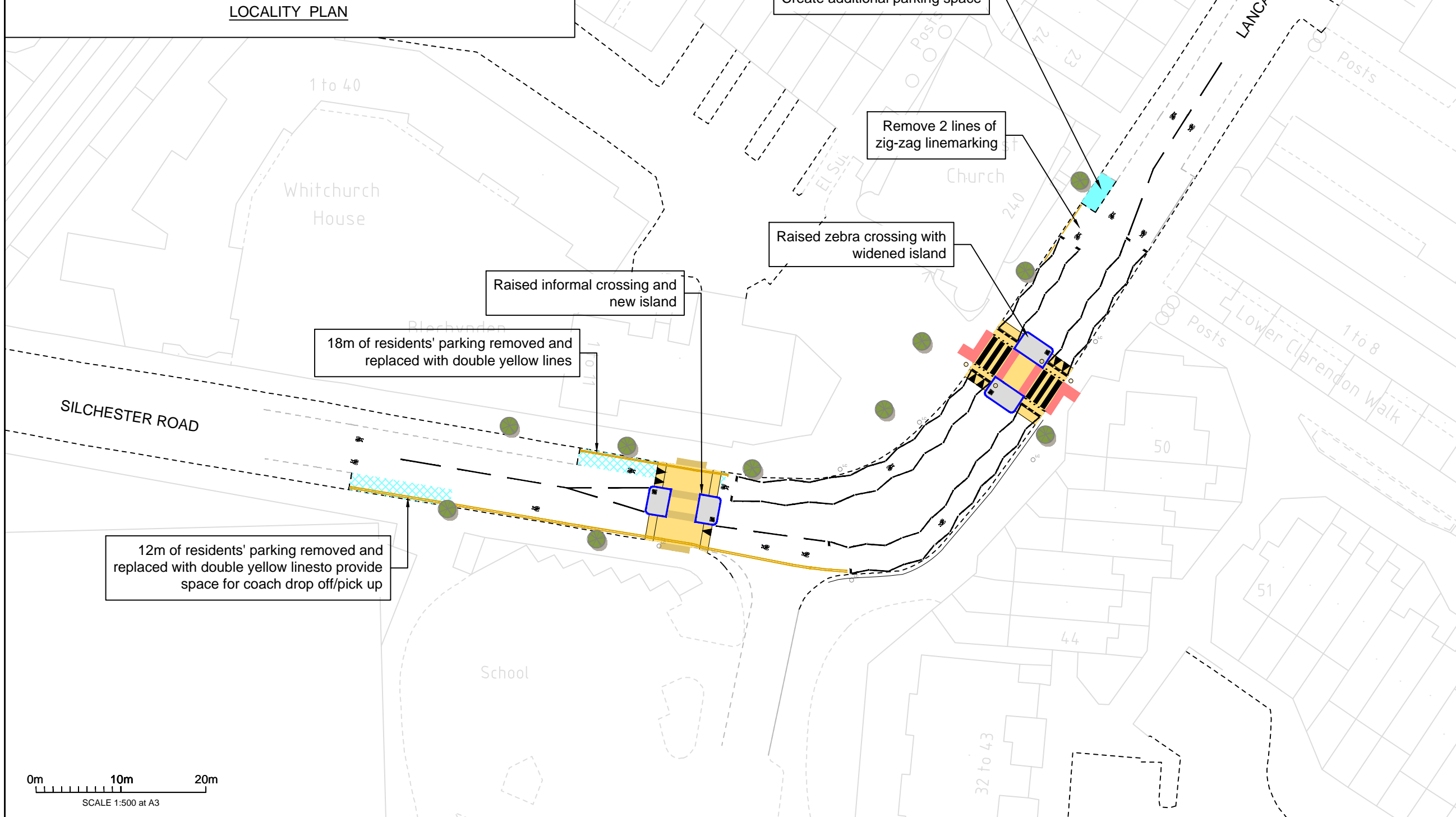
Drawing No: QSMR-CO-01-01-02    Revision: A







LOCALITY PLAN



THE ROYAL BOROUGH OF  
**KENSINGTON  
AND CHELSEA**

Notes:

1. Widened islands are proposed to slow vehicle speeds near school zone. Whereby the southern raised islands creates an additional informal pedestrian crossing.
2. Wayfinding line marking proposed as shown

**Key:**

[Grey Box]	Footway
[Yellow Box]	Raised Table
[Light Blue Box]	Uncontrolled Crossing Tactile Paving
[Red Box]	Controlled Crossing Tactile Paving
[Blue Box]	Parking Loss
[Light Blue Box]	Parking Gain
[Blue Line]	Proposed Kerb
[Pink Line]	Quietway Route Alignment
[Dashed Line]	Existing Kerb
[Star Symbol]	Proposed wayfinding logo
[Dashed Line]	Existing Line Marking
[Solid Line]	Proposed Line Marking
[Yellow Line]	Yellow Line Marking
[Green Circle]	Existing Tree
[White Circle]	Belisha beacon

A	Including wayfinding and changes to concept design	IM	RR	05/05/2016
Rev	Description	Drawn	Check	Date



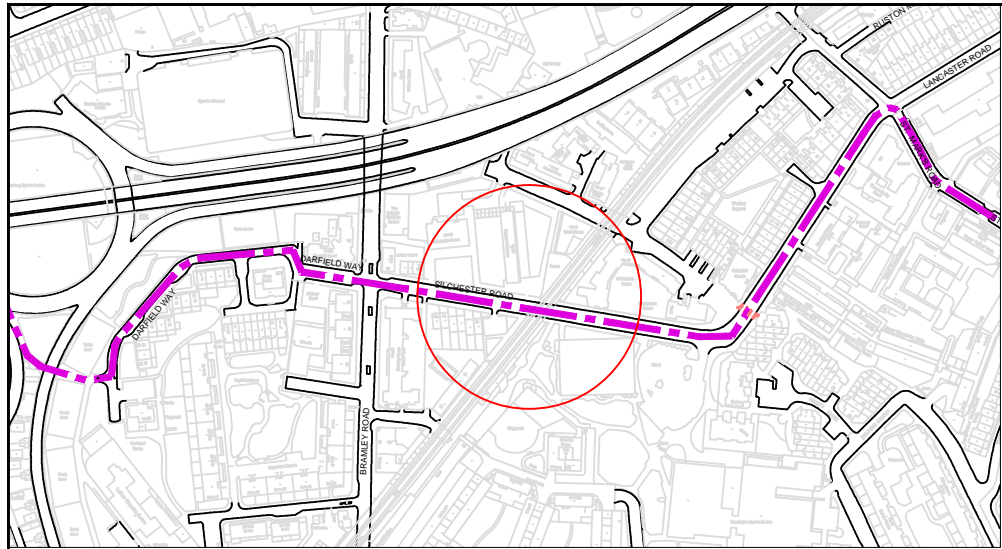
Project:  
Quietway St. Mark's Road to East Acton

Title:  
**Silchester Road to Lancaster Road**

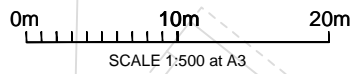
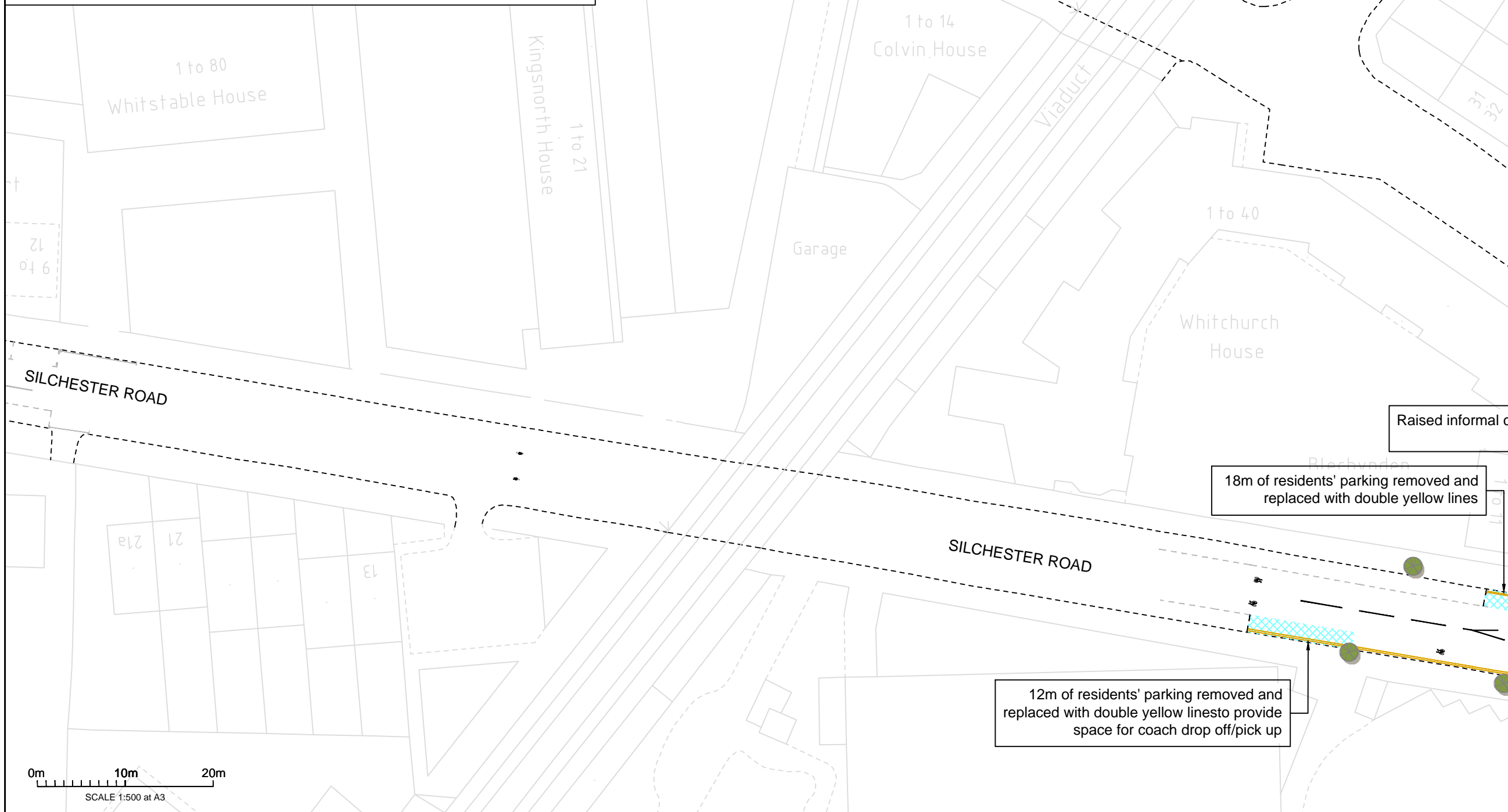
Drawn: CV Checked: KI Date: 19/01/2016 Scale at A3: 1:500

Status:  
**CONSULTATION**

Drawing No: QSMR-CO-01a-01-01 Revision: A



LOCALITY PLAN



THE ROYAL BOROUGH OF  
**KENSINGTON  
AND CHELSEA**

Notes:

1. Wayfinding line marking proposed as shown

Key:	
	Quietway Route Alignment
	Existing Kerb
	Proposed wayfinding logo
	Parking Loss
	Existing Line Marking
	Proposed Line Marking
	Yellow Line Marking
	Existing Tree

Rev	Description	Drawn	Check	Date
A	Including wayfinding	IM	RR	05/05/2016

**sustrans**

JOIN THE MOVEMENT

70 Cowcross Street London EC1M 6EJ  
020 7017 2350 www.sustrans.org.uk

Project:  
Quietway St. Mark's Road to East Acton

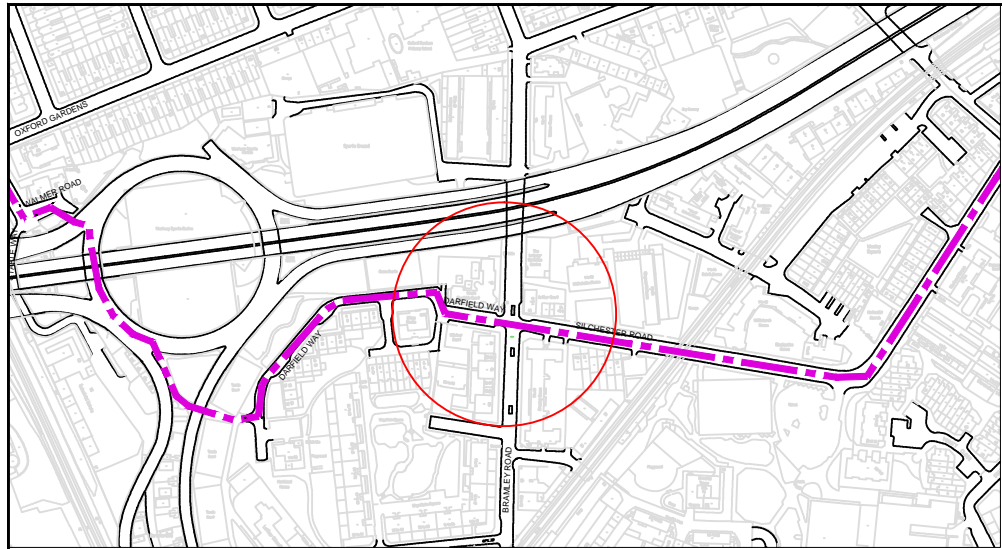
Title:  
**Silchester Road**

Drawn: CV  
Checked: KI  
Date: 19/01/2016  
Scale at A3: 1:500

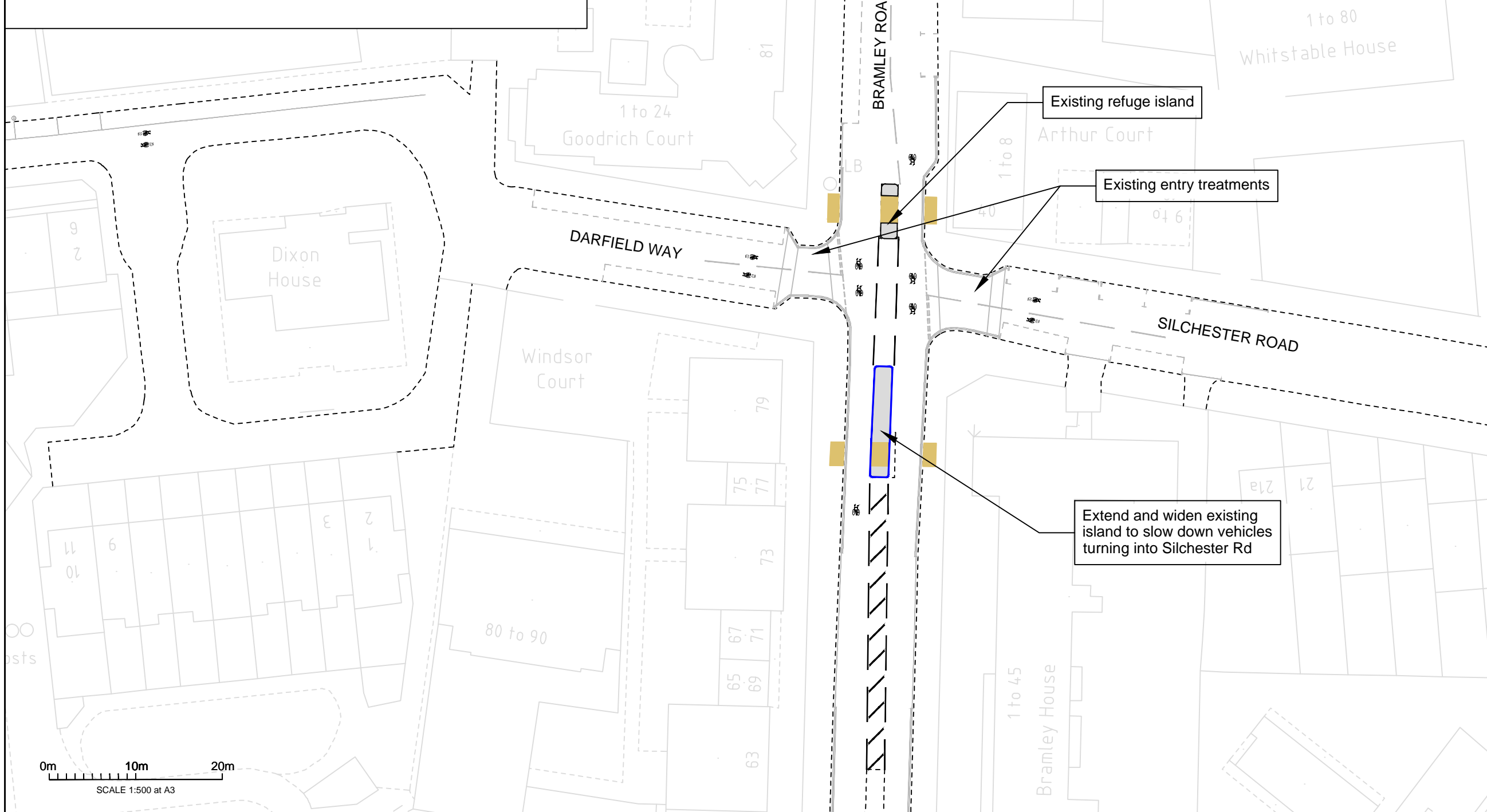
Status:  
**CONSULTATION**

Drawing No: QSMR-CO-01a-01-02  
Revision: A





LOCALITY PLAN



0m 10m 20m  
SCALE 1:500 at A3



THE ROYAL BOROUGH OF  
**KENSINGTON  
AND CHELSEA**

Notes:

1. It is proposed to relocate the southern island to slow traffic approaching the Quietway. The lengthening also makes for a safe refuge for cyclists.
2. Wayfinding line marking proposed as shown

Key:	
	Footway
	Uncontrolled Crossing Tactile Paving
	Quietway Route Alignment
	Proposed Kerb
	Existing Kerb
	Proposed wayfinding logo
	Proposed Line Marking
	Existing Line Marking

Rev	Description	Drawn	Check	Date
A	Including wayfinding	IM	RR	05/05/2016

**sustrans**  
JOIN THE MOVEMENT  
70 Cowcross Street London EC1M 6EJ  
020 7017 2350 www.sustrans.org.uk

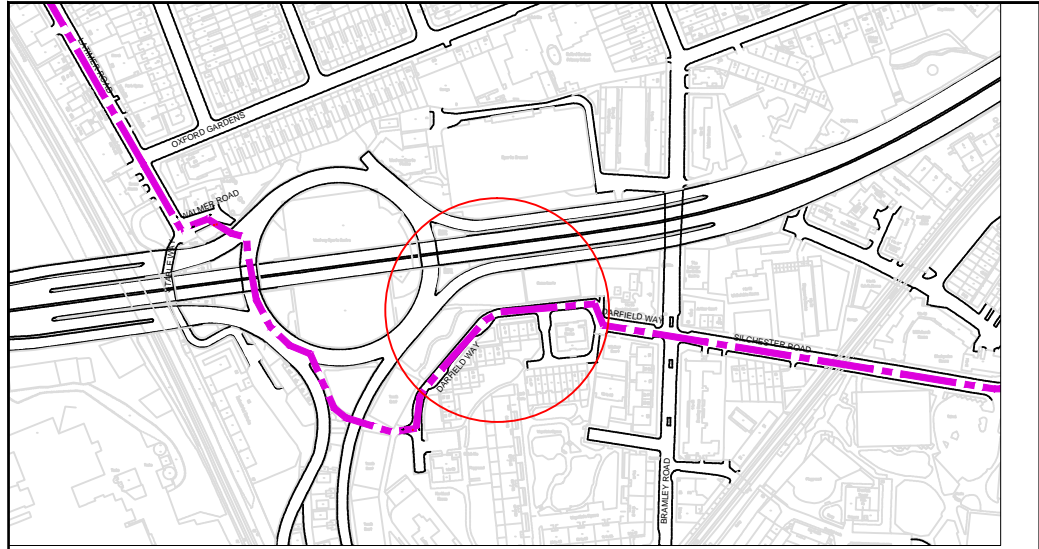
Project:  
Quietway St. Mark's Road to East Acton

Title:  
**Silchester Road to  
Darfield Way  
Crossing Bramley Road**

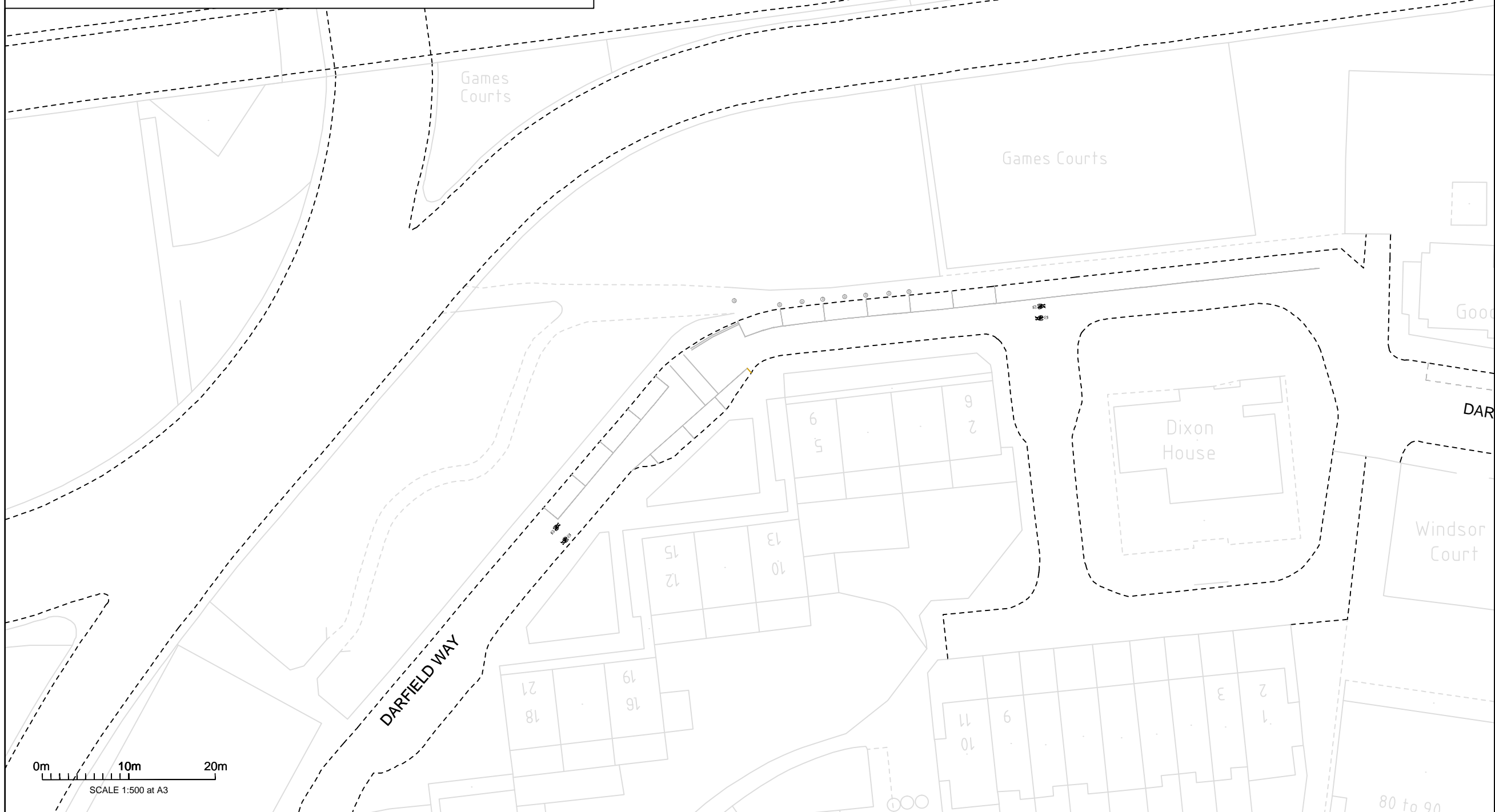
Drawn: IM Checked: KI Date: 05/11/2015 Scale at A3: 1:500

Status:  
**CONSULTATION**

Drawing No: QSMR-CO-02-01-01 Revision: A



LOCALITY PLAN



THE ROYAL BOROUGH OF  
**KENSINGTON  
AND CHELSEA**

Notes:

1. No changes to road layout proposed
2. All existing line markings to be retained
3. Wayfinding line marking proposed as shown

Key:	
	Quietway Route Alignment
	Existing Kerb
	Proposed wayfinding logo

Rev	Description	Drawn	Check	Date
A	Including wayfinding	IM	RR	05/05/2016



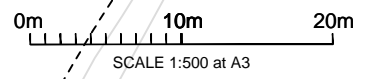
Project:  
Quietway St. Mark's Road to East Acton

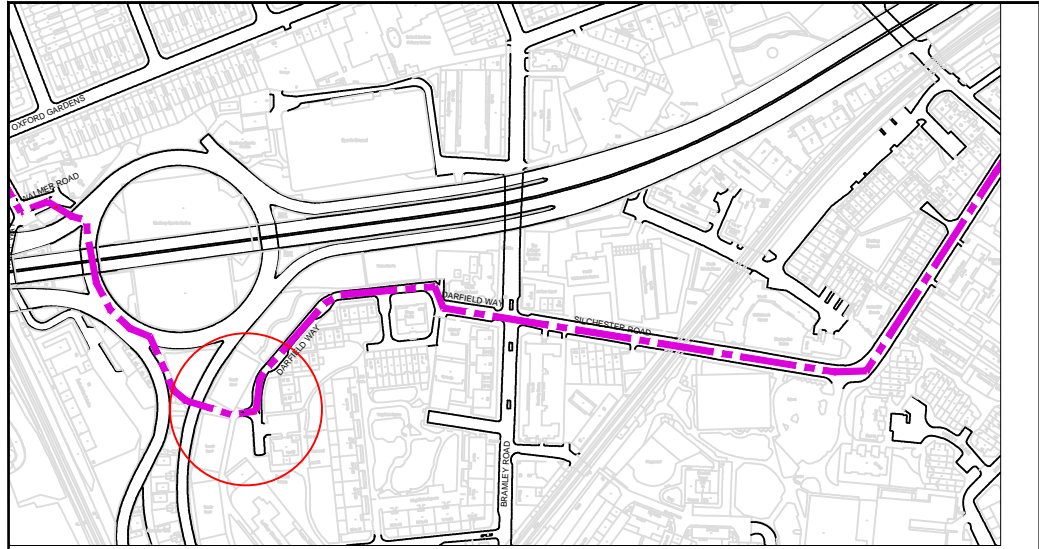
Title:  
**Silchester Road to  
Darfield Way  
Crossing Bramley Road**

Drawn: IM    Checked: KI    Date: 05/11/2015    Scale at A3: 1:500

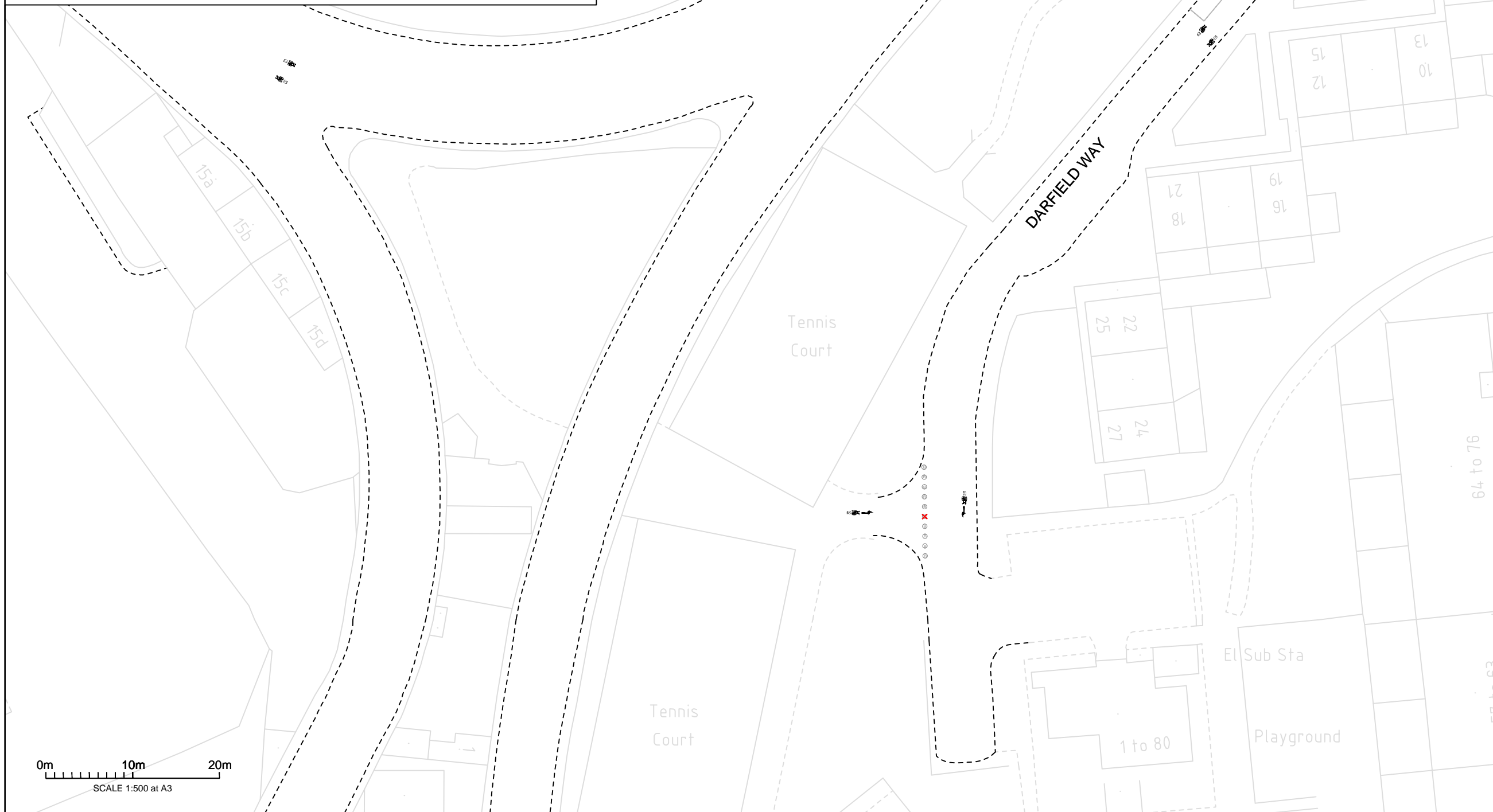
Status: **CONSULTATION**

Drawing No: QSMR-CO-02-01-02    Revision: A





LOCALITY PLAN

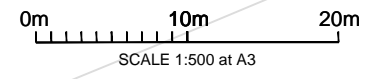


THE ROYAL BOROUGH OF  
**KENSINGTON  
AND CHELSEA**

Notes:

1. The proposal includes to remove one bollard to provide link with existing cycle path under the Westway
2. No changes to road layout proposed
3. All existing line markings to be retained
4. Wayfinding line marking proposed as shown

Key:	
	Quietway Route Alignment
	Existing Kerb
	Proposed wayfinding logo
	Existing bollard to be removed
	Existing bollard



Rev	Description	Drawn	Check	Date
A	Including wayfinding	IM	RR	05/05/2016

**sustrans**

JOIN THE MOVEMENT

70 Cowcross Street London EC1M 6EJ  
020 7017 2350 www.sustrans.org.uk

Project:  
Quietway St. Mark's Road to East Acton

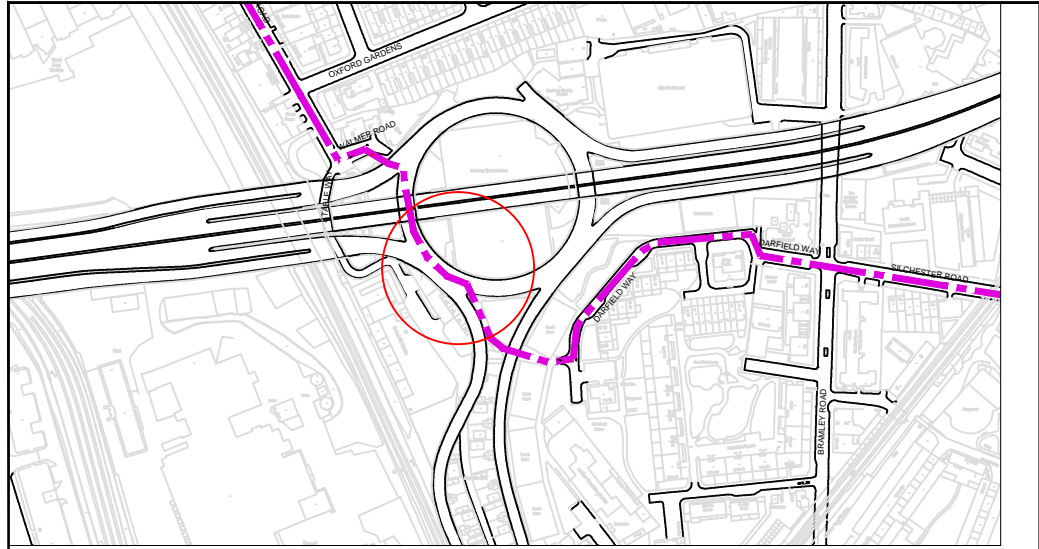
Title:  
**Entry/Exit  
into/out of A40 underpass**

Drawn: ZS    Checked: KI    Date: 13/11/2015    Scale at A3: 1:500

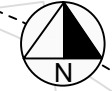
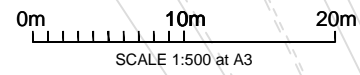
Status: **CONSULTATION**

Drawing No: QSMR-CO-03-01-01    Revision: A





LOCALITY PLAN



THE ROYAL BOROUGH OF  
**KENSINGTON  
AND CHELSEA**

Notes:

1. No changes to road layout proposed
2. All existing line markings to be retained
3. Wayfinding line marking proposed as shown

Key:	
	Quietway Route Alignment
	Existing Kerb
	Proposed wayfinding logo

Rev	Description	Drawn	Check	Date
A	Including wayfinding	IM	RR	05/05/2016

**sustrans**

JOIN THE MOVEMENT

70 Cowcross Street London EC1M 6EJ  
020 7017 2350 www.sustrans.org.uk

Project:  
Quietway St. Mark's Road to East Acton

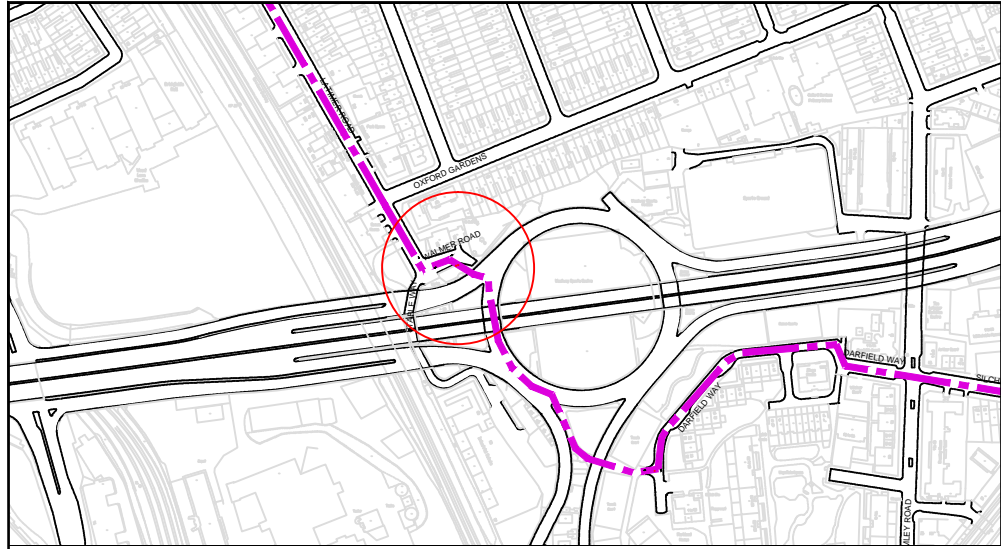
Title:  
**A40 underpass**

Drawn: ZS    Checked: KI    Date: 13/11/2015    Scale at A3: 1:500

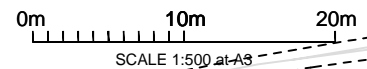
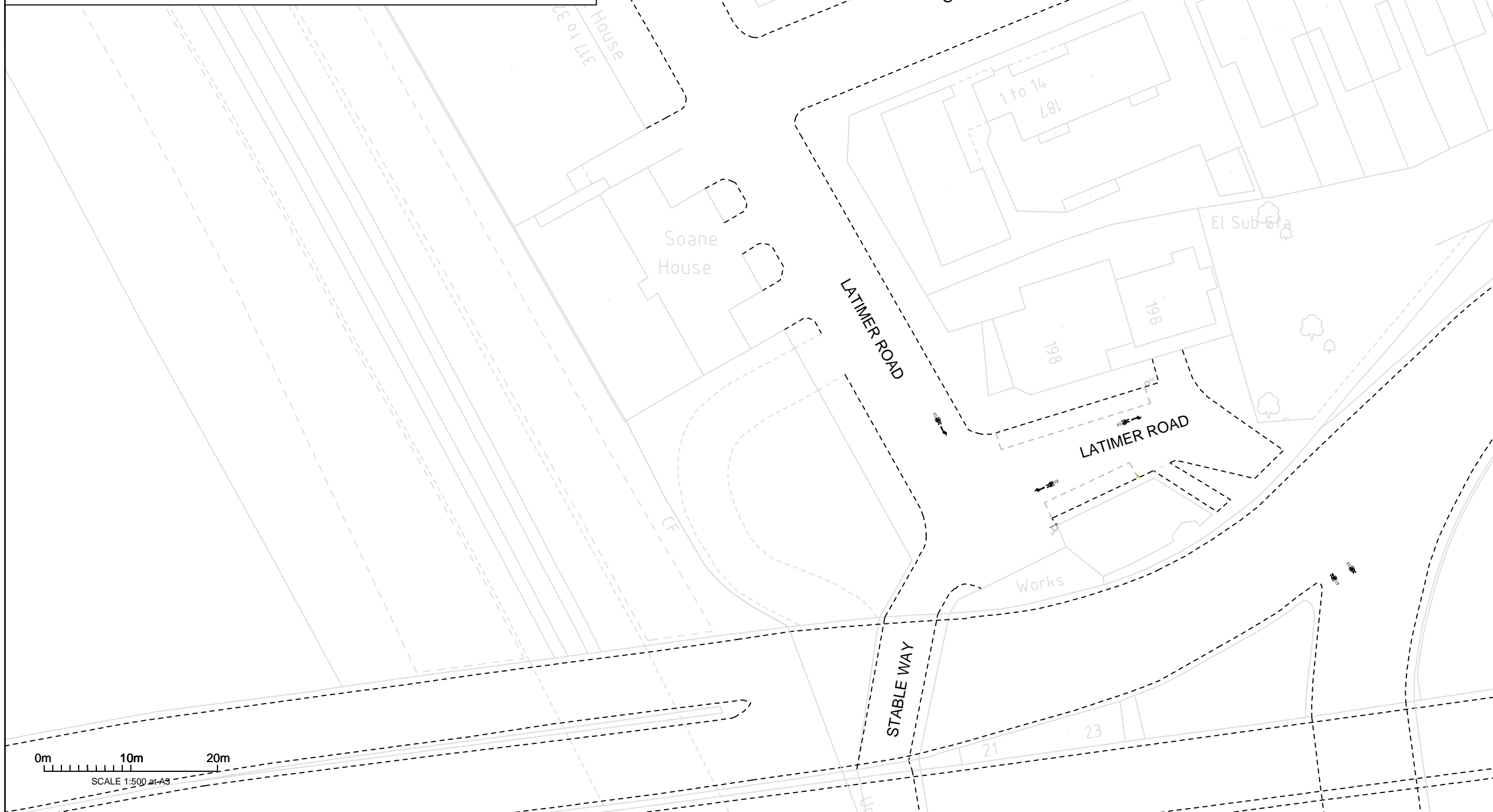
Status: **CONSULTATION**

Drawing No: QSMR-CO-04-01-01    Revision: A





LOCALITY PLAN



SCALE 1:500 at A3



THE ROYAL BOROUGH OF  
**KENSINGTON  
AND CHELSEA**

Notes:

1. No changes to road layout proposed
2. All existing line markings to be retained
3. Wayfinding line marking proposed as shown

Key:	
	Quietway Route Alignment
	Existing Kerb
	Proposed wayfinding logo

Rev	Description	Drawn	Check	Date
A	Including wayfinding	IM	RR	05/05/2016

**sustrans**

JOIN THE MOVEMENT

70 Cowcross Street London EC1M 6EJ  
020 7017 2350 www.sustrans.org.uk

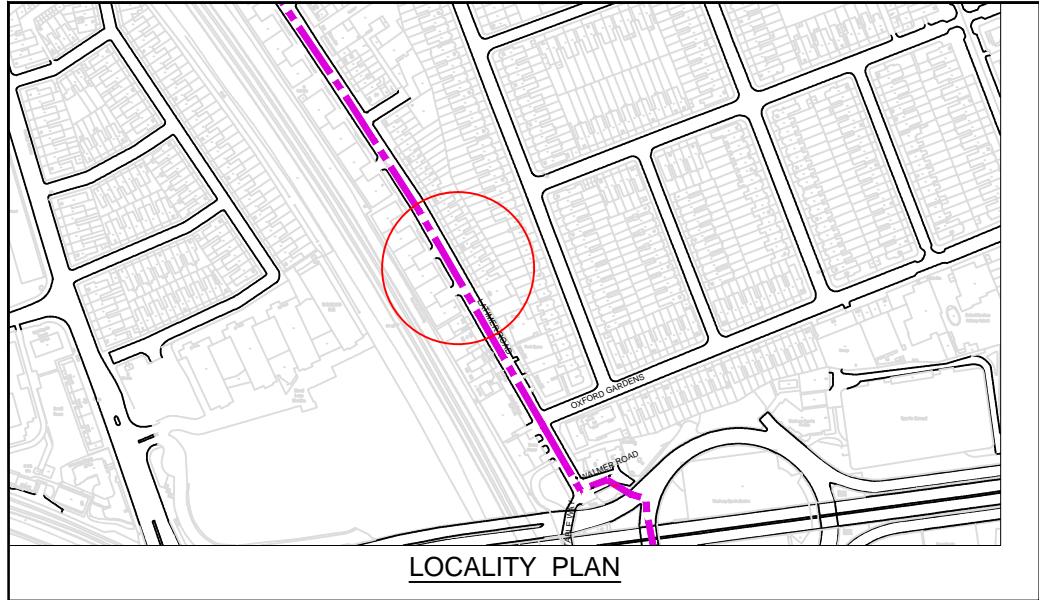
Project:  
Quietway St. Mark's Road to East Acton

Title:  
**A40 underpass to  
Latimer Road**

Drawn: ZS    Checked: KI    Date: 13/11/2015    Scale at A3: 1:500

Status: **CONSULTATION**

Drawing No: QSMR-CO-05-01-01    Revision: A



**THE ROYAL BOROUGH OF  
KENSINGTON  
AND CHELSEA**

**Notes:**

1. No changes to road layout proposed
2. All existing line markings to be retained
3. No proposed wayfinding in the layout

Key:	
	Quietway Route Alignment
	Existing Kerb
	Proposed wayfinding logo

Rev	Description	Drawn	Check	Date
A	Review wayfinding	IM	RR	05/05/2016

**sustrans**

JOIN THE MOVEMENT  
70 Cowcross Street London EC1M 6EJ  
020 7017 2350 www.sustrans.org.uk


Project:  
Quietway St. Mark's Road to East Acton

Title:  
**A40 underpass to  
Latimer Road**

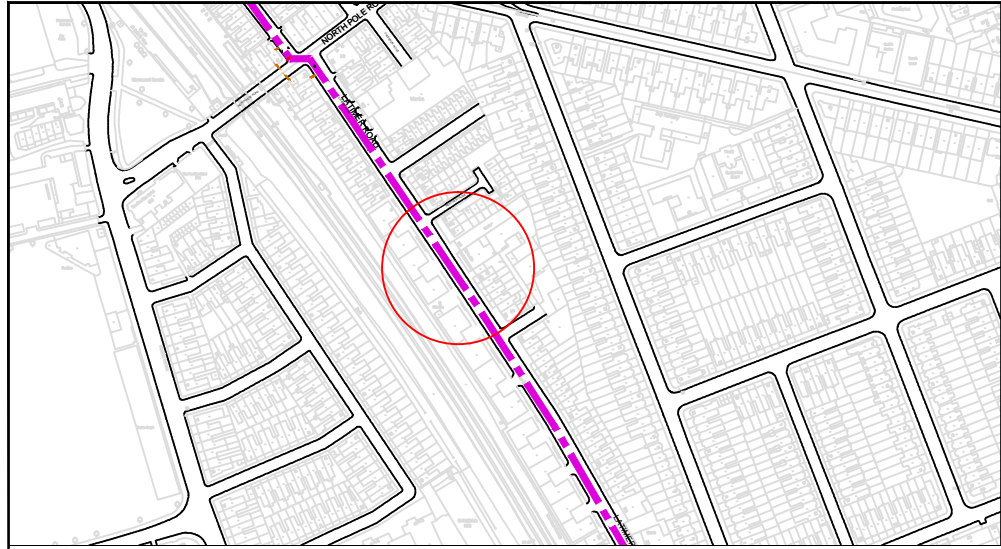
Drawn: ZS    Checked: KI    Date: 13/11/2015    Scale at A3: 1:500

Status: **CONSULTATION**

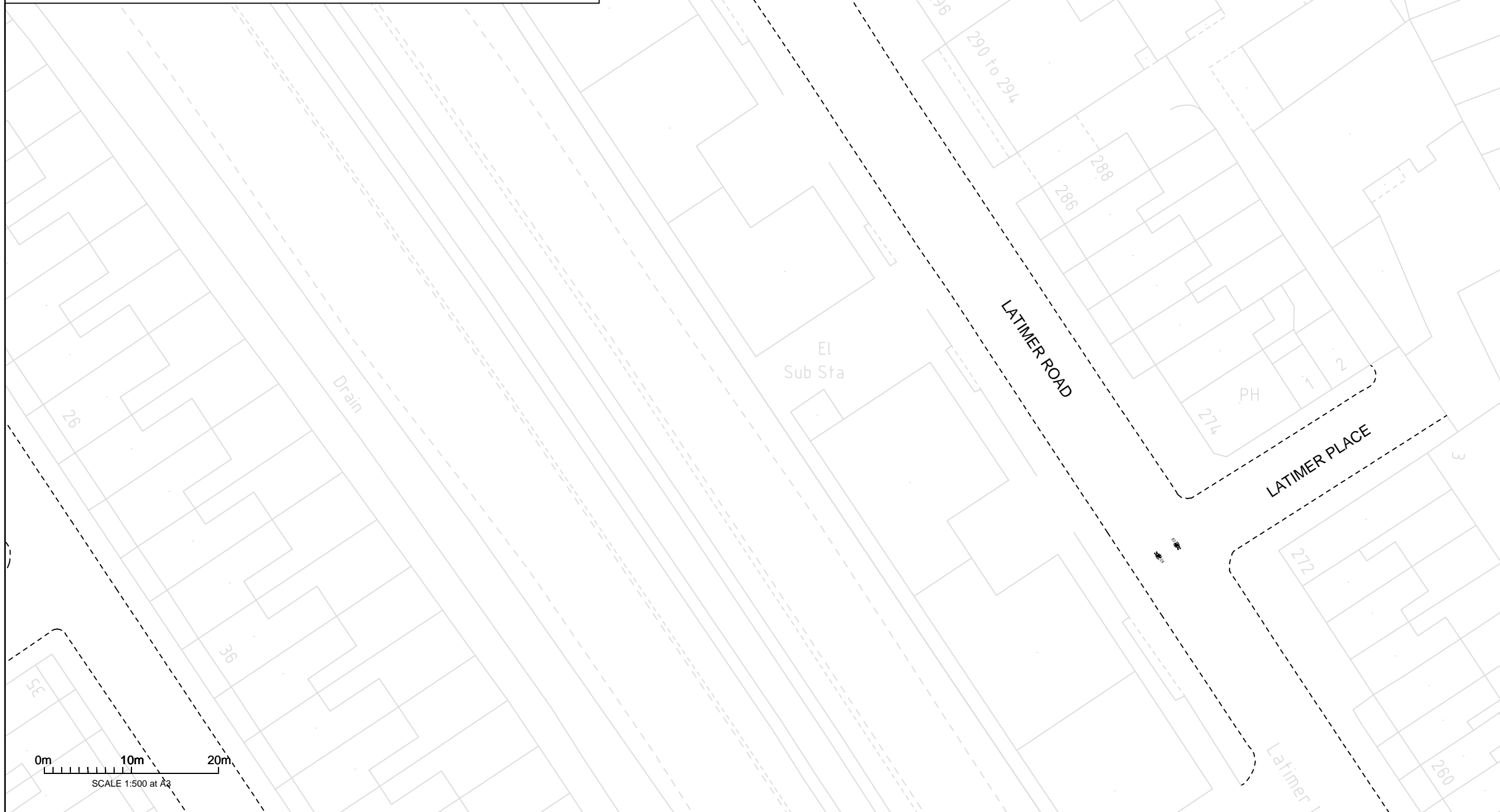
Drawing No: QSMR-CO-05-01-02    Revision: A







LOCALITY PLAN



THE ROYAL BOROUGH OF  
**KENSINGTON  
AND CHELSEA**

Notes:

1. No changes to road layout proposed
2. All existing line markings to be retained
3. Wayfinding line marking proposed as shown

Key:	
	Quietway Route Alignment
	Existing Kerb
	Proposed wayfinding logo

Rev	Description	Drawn	Check	Date
A	Including wayfinding	IM	RR	05/05/2016

**sustrans**

JOIN THE MOVEMENT

70 Cowcross Street London EC1M 6EJ  
020 7017 2350 www.sustrans.org.uk

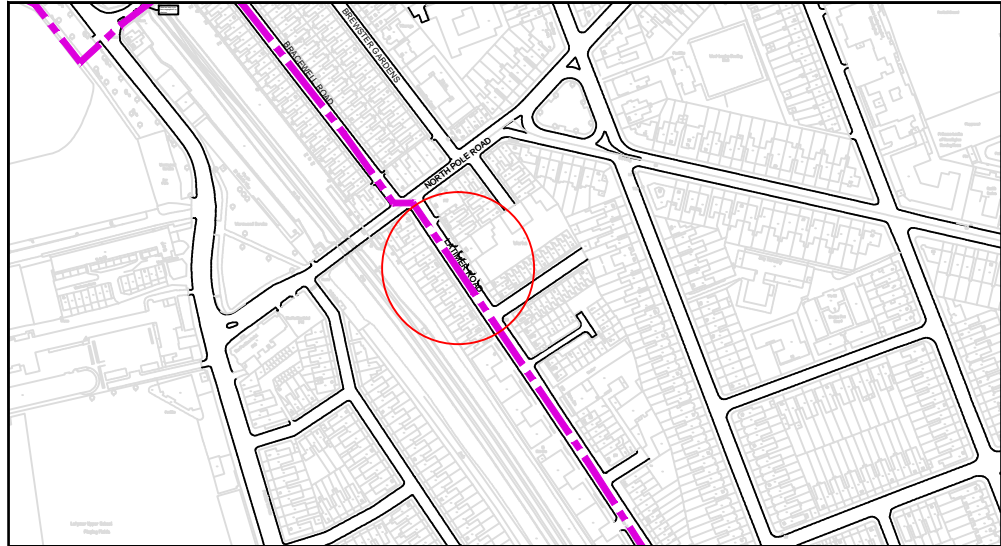
Project:  
Quietway St. Mark's Road to East Acton

Title:  
**Latimer Road**

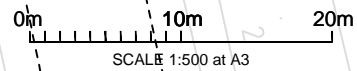
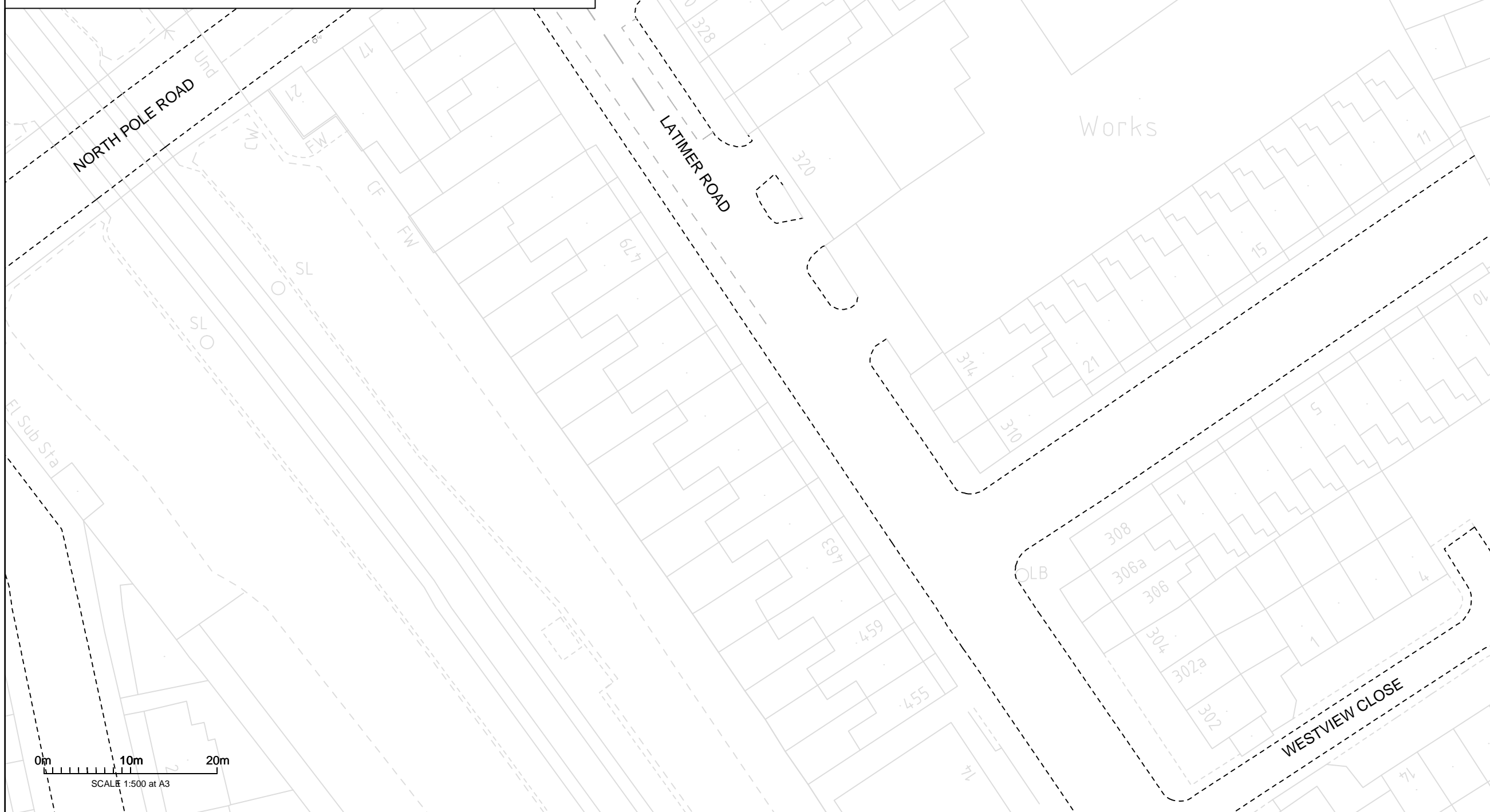
Drawn: ZS    Checked: KI    Date: 13/11/2015    Scale at A3: 1:500

Status: **CONSULTATION**

Drawing No: QSMR-CO-05-01-03    Revision: A



LOCALITY PLAN



SCALE 1:500 at A3



THE ROYAL BOROUGH OF  
**KENSINGTON  
AND CHELSEA**

Notes:

1. No changes to road layout proposed
2. All existing line markings to be retained
3. No proposed wayfinding in the layout

Key:	
	Quietway Route Alignment
	Existing Kerb

Rev	Description	Drawn	Check	Date
A	Review wayfinding	IM	RR	05/05/2016

**sustrans**

JOIN THE MOVEMENT

70 Cowcross Street London EC1M 6EJ  
020 7017 2350 www.sustrans.org.uk

Project:  
Quietway St. Mark's Road to East Acton

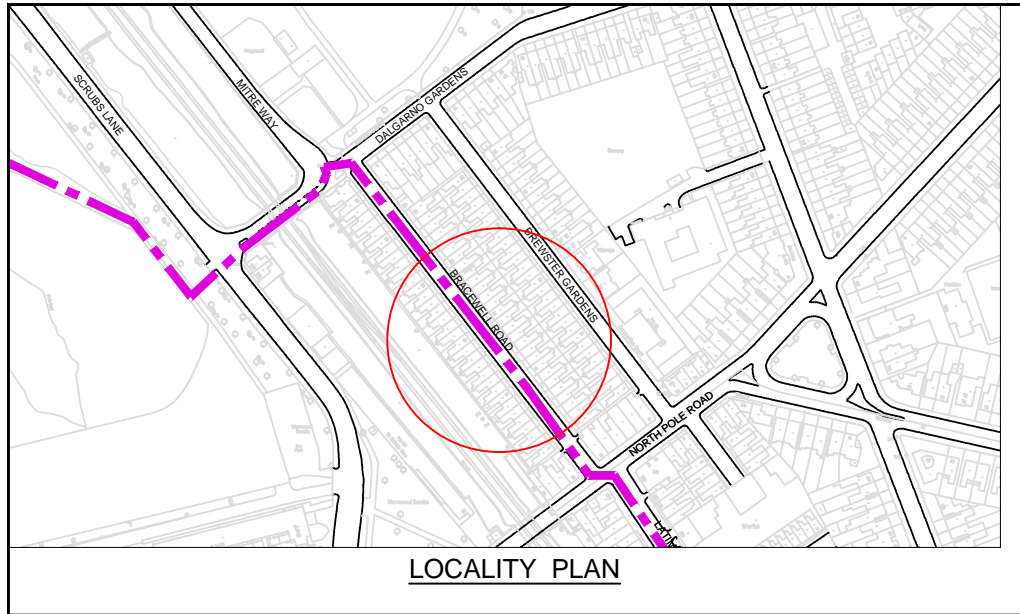
Title:  
**Latimer Road**

Drawn: ZS    Checked: KI    Date: 13/11/2015    Scale at A3: 1:500

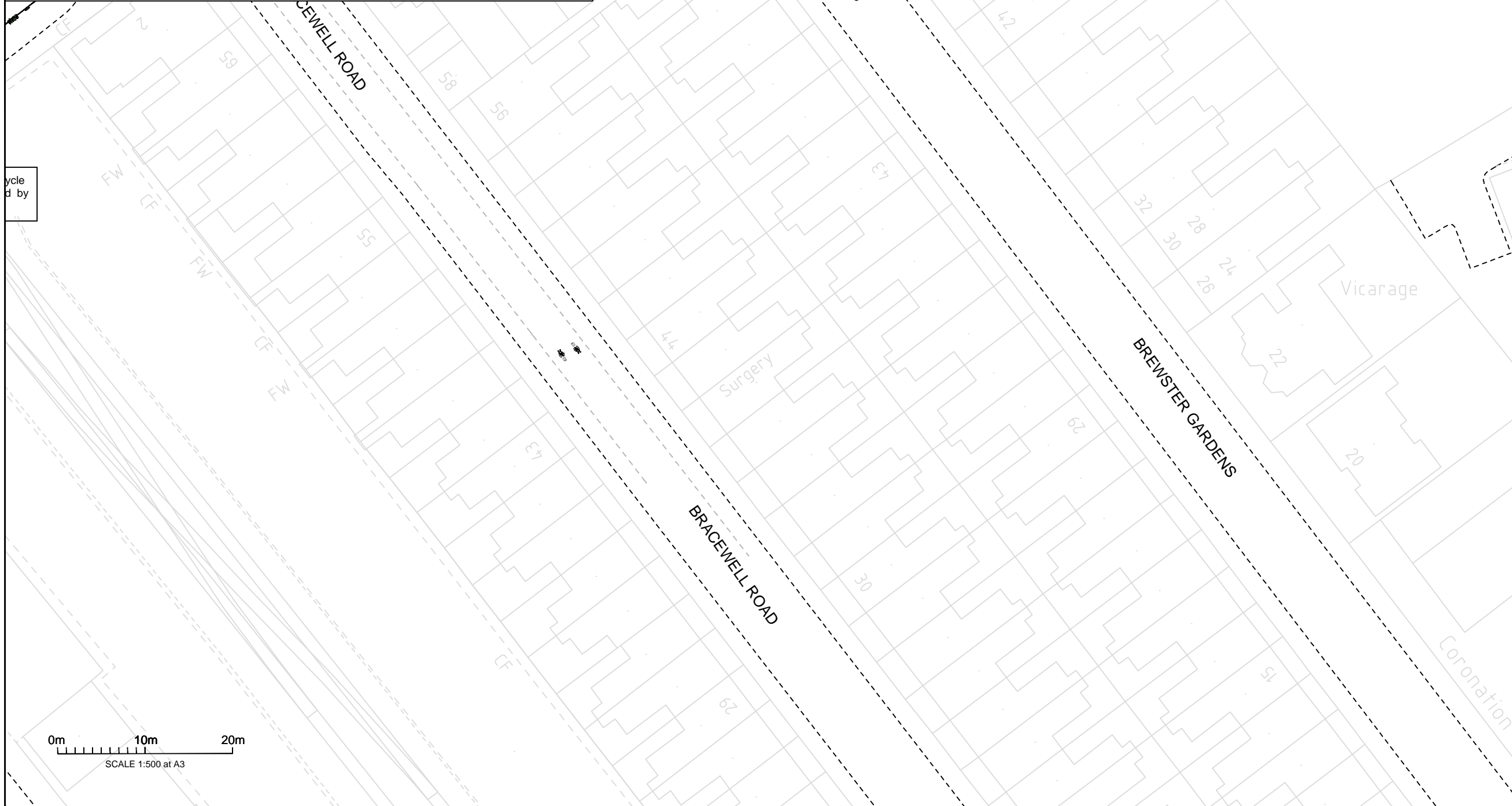
Status: **CONSULTATION**

Drawing No: QSMR-CO-05-01-04    Revision: A





LOCALITY PLAN



Nursery



THE ROYAL BOROUGH OF  
**KENSINGTON  
AND CHELSEA**

Notes:

1. No changes to road layout proposed
2. All existing line markings to be retained
3. Wayfinding line marking proposed as shown

Key:	
	Quietway Route Alignment
	Existing Kerb
	Proposed wayfinding logo

Rev	Description	Drawn	Check	Date
A	Including wayfinding	IM	RR	05/05/2016

**sustrans**

JOIN THE MOVEMENT

70 Cowcross Street London EC1M 6EJ  
020 7017 2350 www.sustrans.org.uk

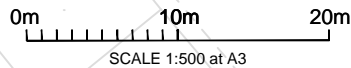
Project:  
Quietway St. Mark's Road to East Acton

Title:  
**Bracewell Road**

Drawn: CV Checked: KI Date: 13/11/2015 Scale at A3: 1:500

Status:  
**CONSULTATION**

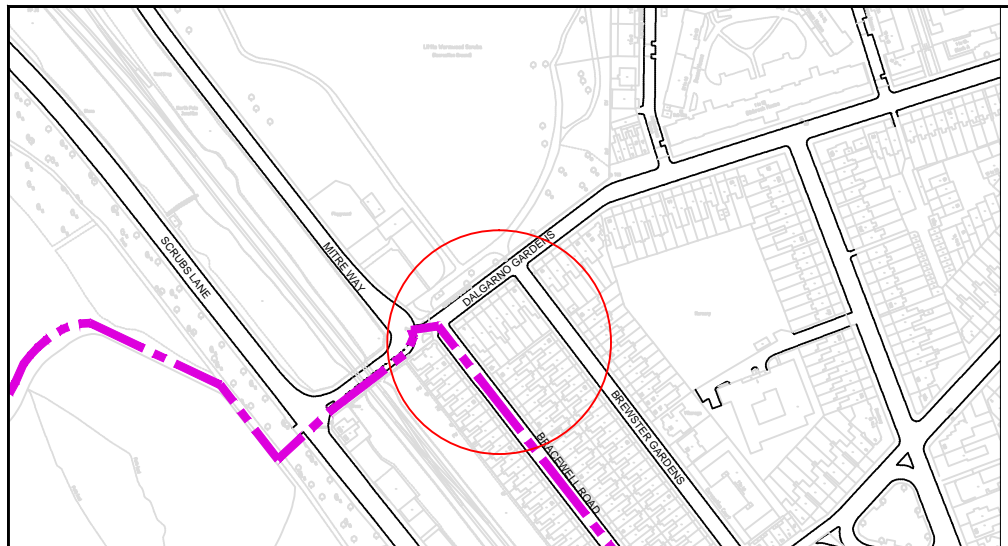
Drawing No: QSMR-CO-06-01-02 Revision: A




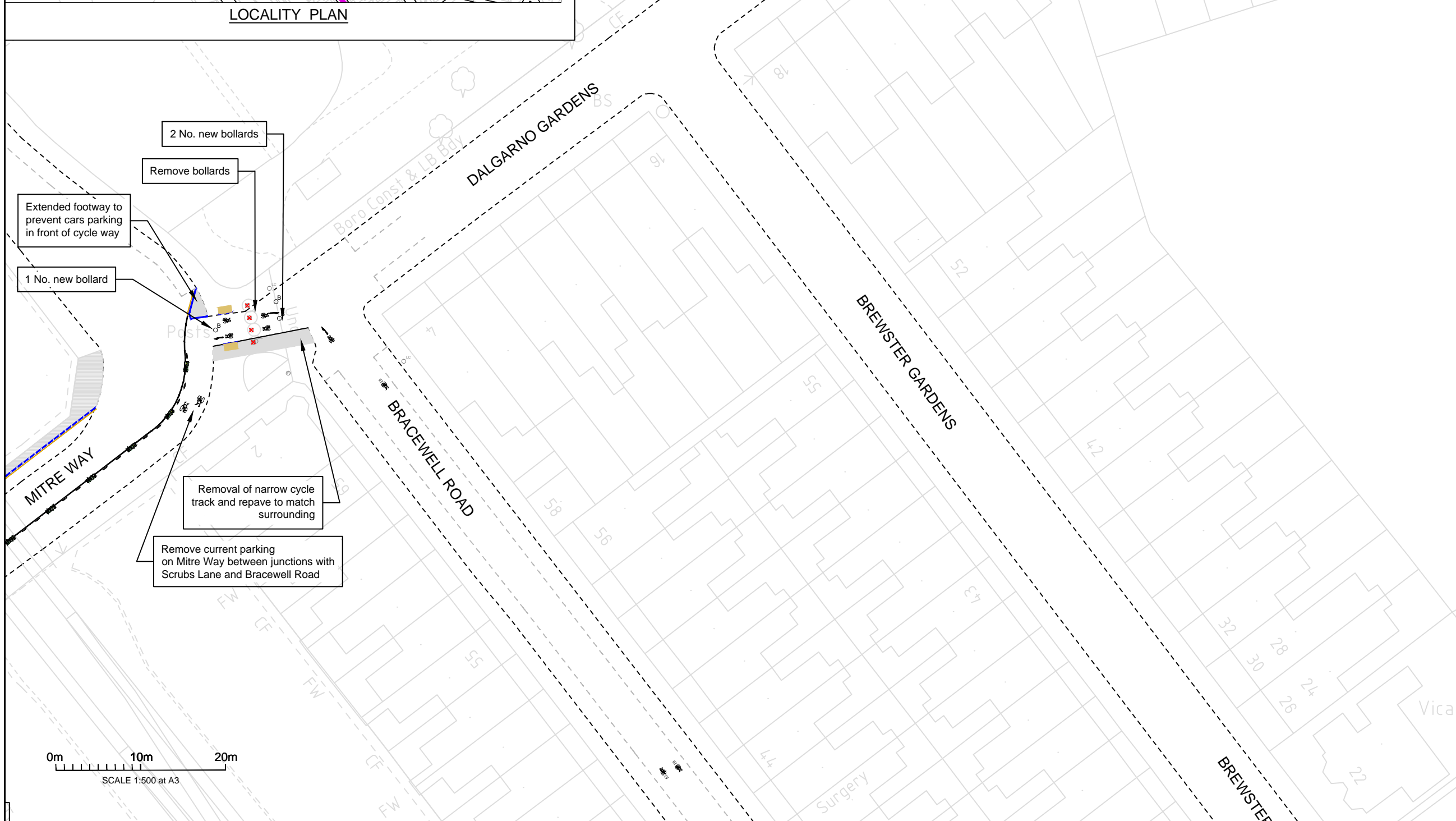
SCALE 1:500 at A3



# THE ROYAL BOROUGH OF KENSINGTON AND CHELSEA



LOCALITY PLAN



SCALE 1:500 at A3

Notes:

- Wayfinding line marking proposed as shown

Key:	
	Extended/Resurfaced footway
	Uncontrolled Crossing Tactile Paving
	Quietway Route Alignment
	Proposed Kerb
	Proposed dropped Kerb
	Existing Kerb
	Existing Line Marking
	Proposed white Line Marking
	Proposed new bollard
	Existing bollard to be removed
	Proposed wayfinding logo

Rev	Description	Drawn	Check	Date
A	Including wayfinding	IM	RR	05/05/2016

**sustrans**

JOIN THE MOVEMENT

70 Cowcross Street London EC1M 6EJ  
020 7017 2350 www.sustrans.org.uk

Project:  
Quietway St. Mark's Road to East Acton

Title:  
Bracewell Road

Drawn: CV  
Checked: KI  
Date: 13/11/2015  
Scale at A3: 1:500

Status:  
**CONSULTATION**

Drawing No: QSMR-CO-06-01-03  
Revision: A