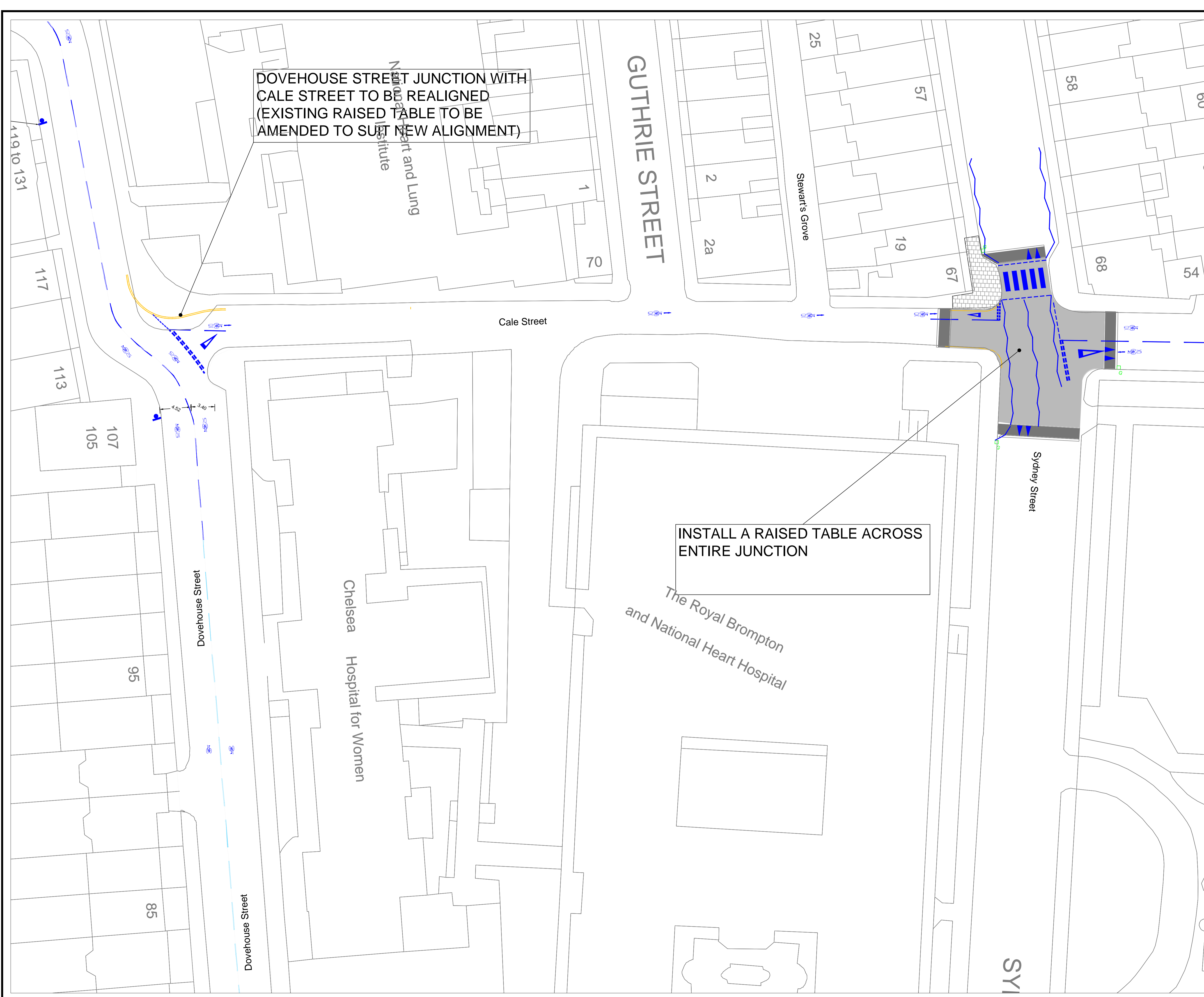




Notes

DOVEHOUSE STREET JUNCTION WITH
 CALE STREET TO BE REALIGNED
 (EXISTING RAISED TABLE TO BE
 AMENDED TO SUIT NEW ALIGNMENT)

INSTALL A RAISED TABLE ACROSS
 ENTIRE JUNCTION



Rev	Description	By	Date	Chk

DEPARTMENT OF TRANSPORTATION
 AND HIGHWAYS
 Traffic & Transportation Policy Service

THE ROYAL BOROUGH OF
**KENSINGTON
 AND CHELSEA**

The Royal Borough of Kensington and Chelsea
 Town Hall, Hornton Street, London, W8 7NX
 Telephone: (020) 7361 3374
 Fax: (020) 7361 2796

Project
CENTRAL LONDON CYCLING GRID

Title
**RBKC QUIETWAY ROUTE PROPOSALS
 DISTRICT QUIETWAY 11 OF 13
 (DOVEHOUSE ST/CALE ST/SYDNEY ST)**

Scale 1:250	Drawn EE	Checked 	A1
Date 18.09.15	Date 	Date 	

Drawing Number
X5015-CYGR-ODES-DIST-011

Rev
0

Cadd File: "DRAWINGS"...

DO NOT SCALE

© Crown copyright and database rights 2012.
Ordnance Survey 100021668



Notes



Rev	Description	By	Date	Chk



DEPARTMENT OF TRANSPORTATION
AND HIGHWAYS
Traffic & Transportation Policy Service

The Royal Borough of Kensington and Chelsea
Town Hall, Hornton Street, London, W8 7NX
Telephone: (020) 7361 3374
Fax: (020) 7361 2796

Project
CENTRAL LONDON CYCLING GRID

Title
**RBKC QUIETWAY ROUTE PROPOSALS
DISTRICT QUIETWAY 12 OF 13
(CALE ST/IXWORTH PLACE)**

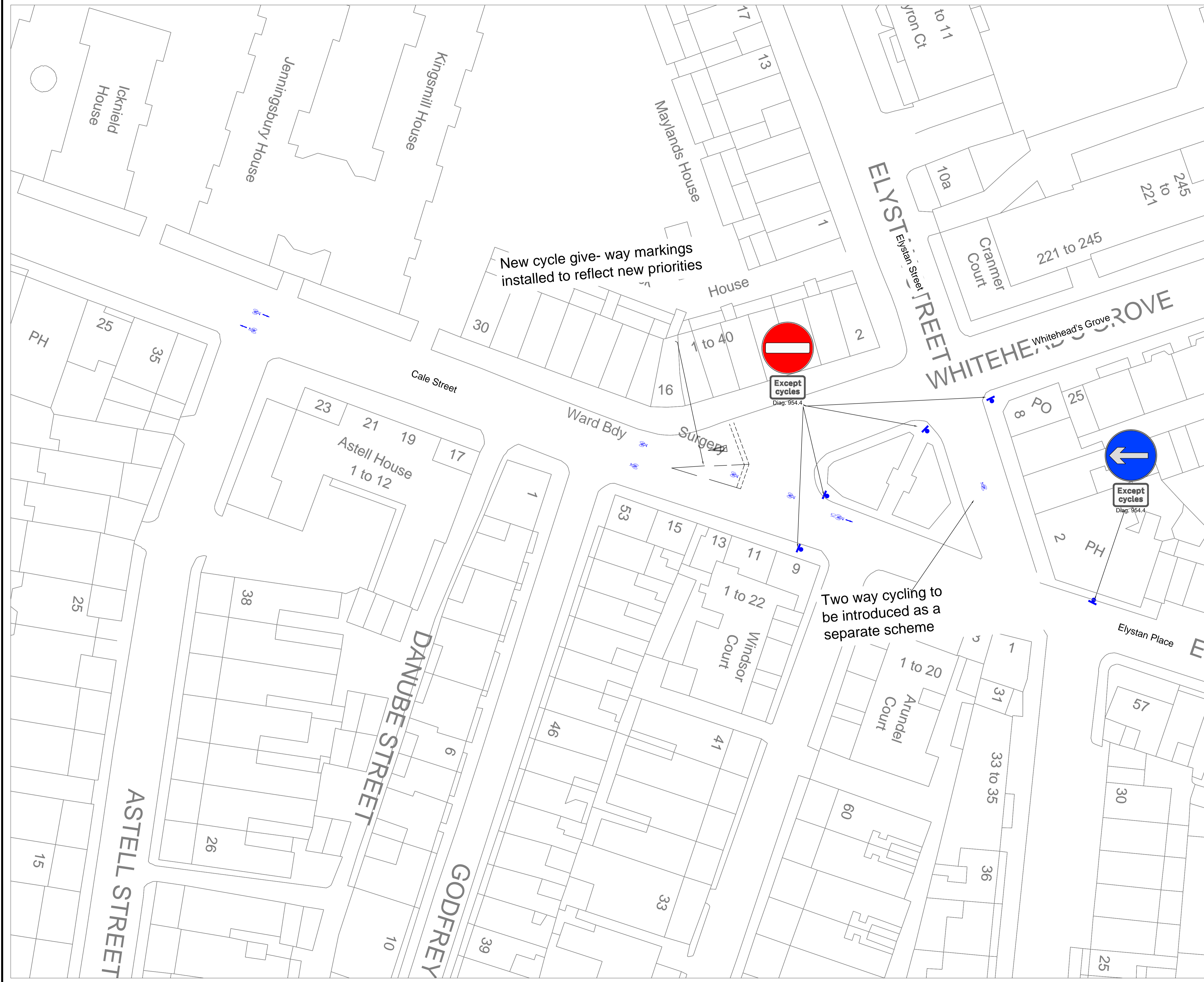
Scale 1:250	Drawn EE	Checked Date	A1
	Date 18.09.15	Date	

Drawing Number X5015-CYGR-ODES-DIST-012	Rev 0
--	----------

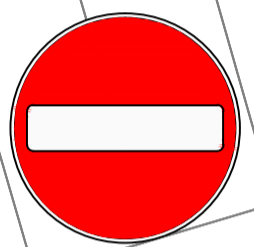
Cad File: 'DRAWINGS'...



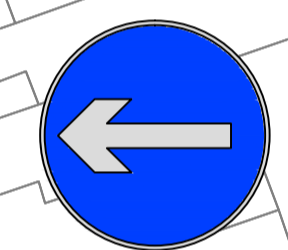
Notes



New cycle give-way markings installed to reflect new priorities



Except cycles
 Diag: 954.4



Except cycles
 Diag: 954.4

Two way cycling to be introduced as a separate scheme

Rev	Description	By	Date	Chk
1	Amendments as per discussion with BR	DP	03/03/16	BR


 DEPARTMENT OF TRANSPORTATION AND HIGHWAYS
 Traffic & Transportation Policy Service
 The Royal Borough of Kensington and Chelsea
 Town Hall, Hornton Street, London, W8 7NX
 Telephone: (020) 7361 3374
 Fax: (020) 7361 2796

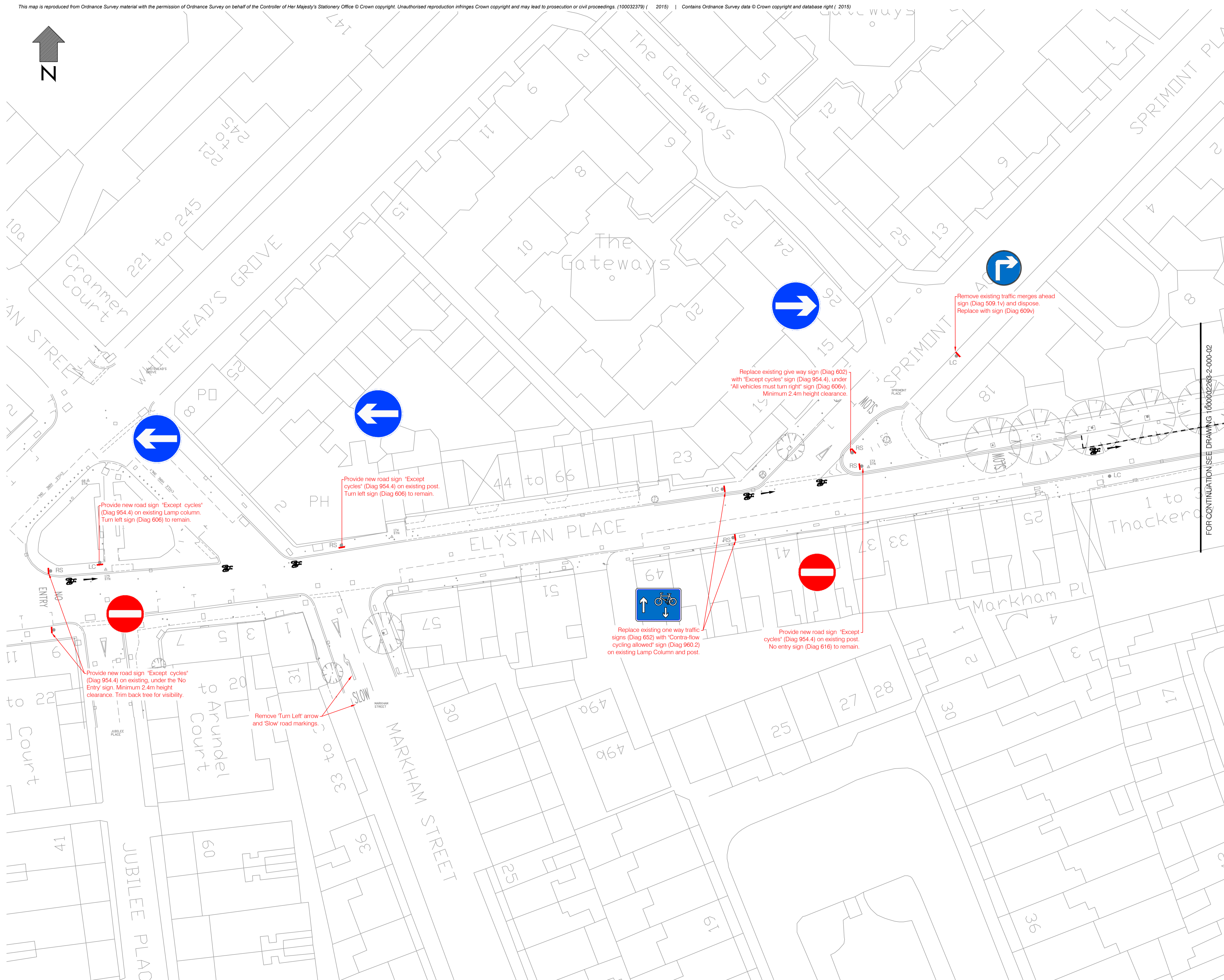

Project
 CENTRAL LONDON CYCLING GRID

Title
 RBKC QUIETWAY ROUTE PROPOSALS
 DISTRICT QUIETWAY 13 OF 13
 (CALE ST/ELYSTAN PLACE)














Scale 1:250	Drawn EE	Checked EE	A1
Date 18.09.15	Date 18.09.15	Date 18.09.15	

Drawing Number X5015-CYGR-ODES-DIST-013	Rev 1
--	----------

Cad File: \DRAWINGS\...



LEGEND

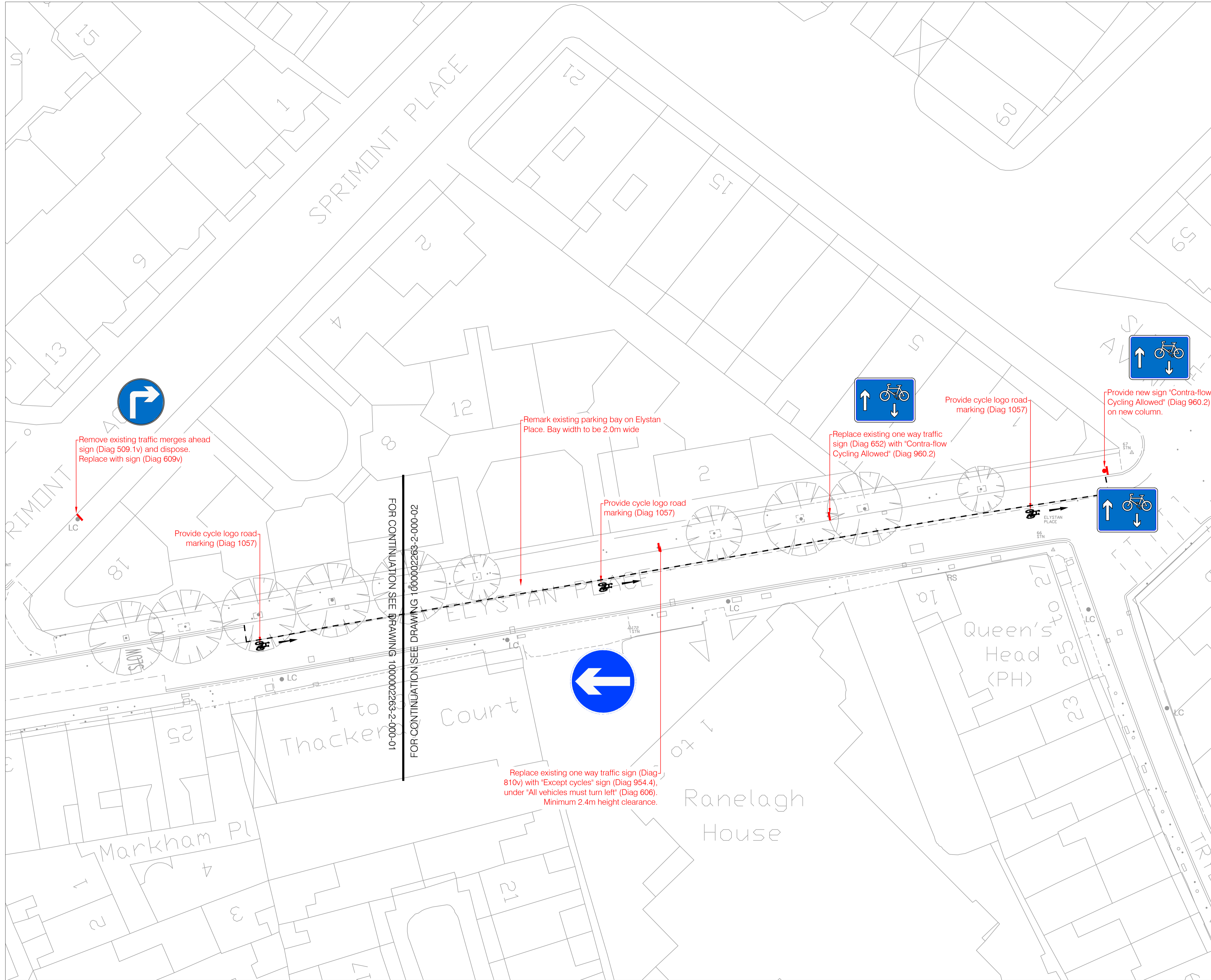

-  EXISTING BOLLARD
-  PROPOSED ROAD SIGN & POST
-  PROPOSED SIGN ON EXISTING POST/ BOLLARD
-  PROPOSED YORKSTONE TACTILE PAVING
-  MILLED YORKSTONE CORDUROY PAVING
-  PROPOSED CYCLE ROUTE SIGN DIAG. 616.
-  PROPOSED CYCLE ROUTE SIGN DIAG. 956.
-  PROPOSED CYCLE LOGO (TSRGD 1057) (1215h)
-  YORK STONE SETTS, TO MATCH SURROUNDING PAVING.
-  PROPOSED YORK STONE SETTS 100 X 100 SILVER / GREY
-  PROPOSED YORK STONE PAVING SLAB
-  PROPOSED CONTINUOUS FOOTWAY TREATMENT.
-  PROPOSED SETT RAMPS AS PER RBKC SPECIFICATION.

NOTE














This drawing has been specifically prepared to meet the requirements of the named client and may contain design and innovative features which differ from conventional design standards.

FOR CONTINUATION SEE DRAWING 1600002263-2-000-02





LEGEND

-  EXISTING BOLLARD
-  PROPOSED ROAD SIGN & POST
-  PROPOSED SIGN ON EXISTING POST/ BOLLARD
-  PROPOSED YORKSTONE TACTILE
-  MILLED YORKSTONE CORDUROY PAVING
-  PROPOSED CYCLE ROUTE SIGN DIAG. 616.
-  PROPOSED CYCLE ROUTE SIGN DIAG. 956.
-  PROPOSED CYCLE LOGO (TSRGD 1057) (1215h)
-  YORK STONE SETTS, TO MATCH SURROUNDING PAVING.
-  PROPOSED YORK STONE SETTS 100 X 100 SILVER / GREY
-  PROPOSED YORK STONE PAVING SLAB
-  PROPOSED CONTINUOUS FOOTWAY TREATMENT.
-  PROPOSED SETT RAMPS AS PER RBKC SPECIFICATION.

NOTE


DRAWING ISSUE DISCLAIMER
 THIS DRAWING HAS BEEN PRODUCED FOR INFORMATION AND OR DISCUSSION PURPOSES ONLY AND IS UNCONTROLLED. IT DOES NOT FORM ANY PART OF THE CONTRACTUAL DRAWING SET AND IS NOT FOR PUBLICATION.
UNCONTROLLED DOCUMENT

This drawing has been specifically prepared to meet the requirements of the named client and may contain design and innovative features which differ from conventional design standards.
















THE ROYAL BOROUGH OF
 KENSINGTON
 AND CHELSEA

DRAFT



LEGEND

-  EXISTING BOLLARD
-  PROPOSED ROAD SIGN & POST
-  PROPOSED SIGN ON EXISTING POST/ BOLLARD
-  PROPOSED YORKSTONE TACTILE
-  MILLED YORKSTONE CORDUROY PAVING
-  PROPOSED CYCLE ROUTE SIGN DIAG. 616.
-  PROPOSED CYCLE ROUTE SIGN DIAG. 956.
-  PROPOSED CYCLE LOGO (TSRGD 1057) (1215h)
-  YORK STONE SETTS, TO MATCH SURROUNDING PAVING.
-  PROPOSED YORK STONE SETTS 100 X 100 SILVER / GREY
-  PROPOSED YORK STONE PAVING SLAB
-  PROPOSED CONTINUOUS FOOTWAY TREATMENT.
-  PROPOSED SETT RAMPS AS PER RBKC SPECIFICATION.

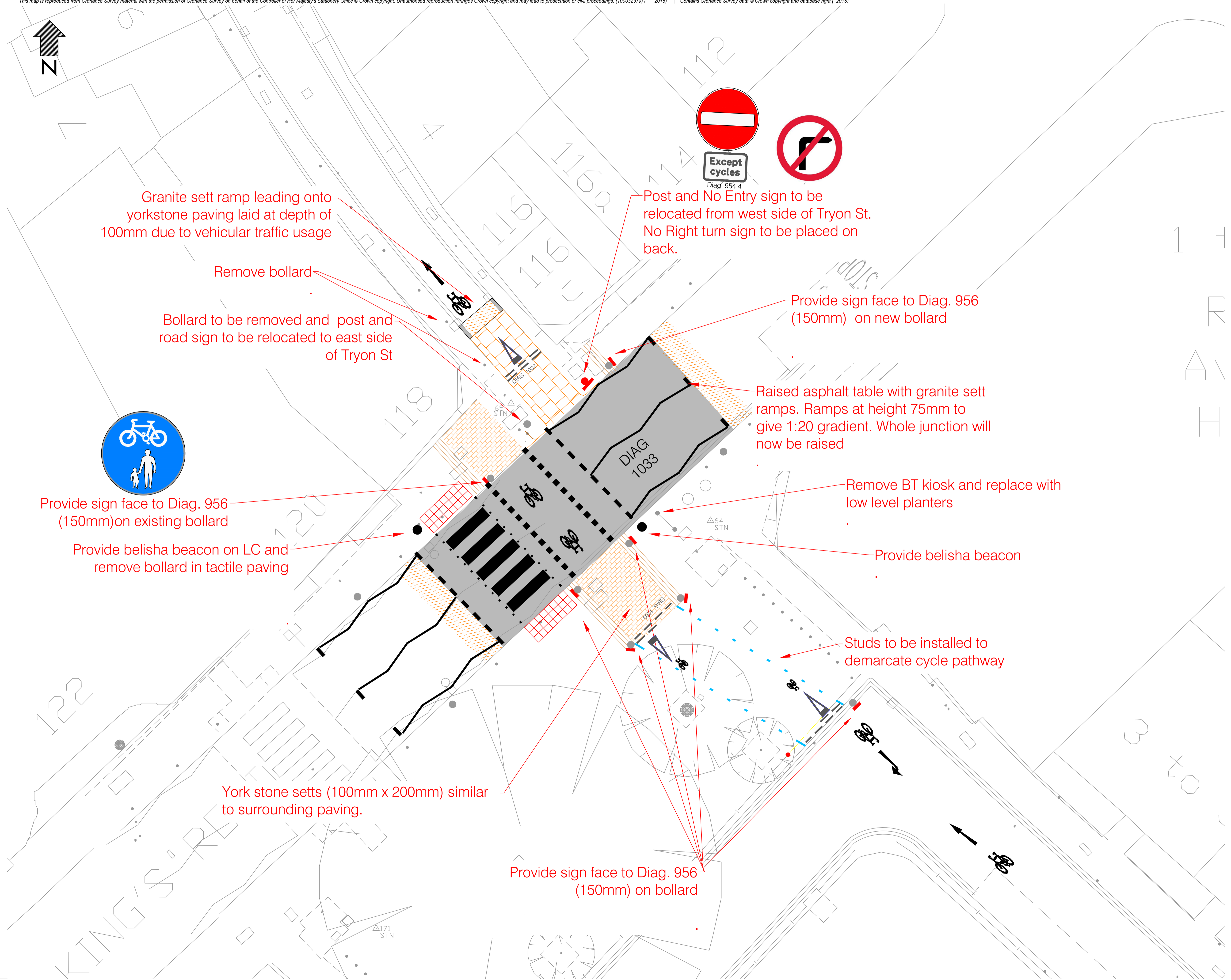
NOTE

DRAWING ISSUE DISCLAIMER
 THIS DRAWING HAS BEEN PRODUCED FOR INFORMATION AND OR DISCUSSION PURPOSES ONLY AND IS UNCONTROLLED. IT DOES NOT FORM ANY PART OF THE CONTRACTUAL DRAWING SET AND IS NOT FOR PUBLICATION.
UNCONTROLLED DOCUMENT

This drawing has been specifically prepared to meet the requirements of the named client and may contain design and innovative features which differ from conventional design standards.



DRAFT



Granite sett ramp leading onto yorkstone paving laid at depth of 100mm due to vehicular traffic usage

Remove bollard

Bollard to be removed and post and road sign to be relocated to east side of Tryon St

Post and No Entry sign to be relocated from west side of Tryon St. No Right turn sign to be placed on back.

Provide sign face to Diag. 956 (150mm) on new bollard

Raised asphalt table with granite sett ramps. Ramps at height 75mm to give 1:20 gradient. Whole junction will now be raised

Remove BT kiosk and replace with low level planters

Provide belisha beacon

Studs to be installed to demarcate cycle pathway

Provide sign face to Diag. 956 (150mm) on existing bollard

Provide belisha beacon on LC and remove bollard in tactile paving

York stone setts (100mm x 200mm) similar to surrounding paving.

Provide sign face to Diag. 956 (150mm) on bollard

DO NOT SCALE

© Crown copyright and database rights 2012.
Ordnance Survey 100021668



Notes



Rev	Description	By	Date	Chk



DEPARTMENT OF TRANSPORTATION
AND HIGHWAYS
Traffic & Transportation Policy Service

The Royal Borough of Kensington and Chelsea
Town Hall, Hornton Street, London, W8 7NX
Telephone: (020) 7361 3374
Fax: (020) 7361 2796

Project
CENTRAL LONDON CYCLING GRID

Title
**RBKC QUIETWAY ROUTE PROPOSALS
CHELSEA QUIETWAY 5 OF 7
(ST LEONARD'S TERRACE)**

Scale 1:250	Drawn EE	Checked Date	19.02.15	Date	A1
----------------	-------------	-----------------	----------	------	-----------

Drawing Number X5015-CYGR-ODES-CHEL005	Rev 0
--	-----------------

Cad File : B:\New Server Folder Structure\Scheme\Cycling Grid\7 Scheme development