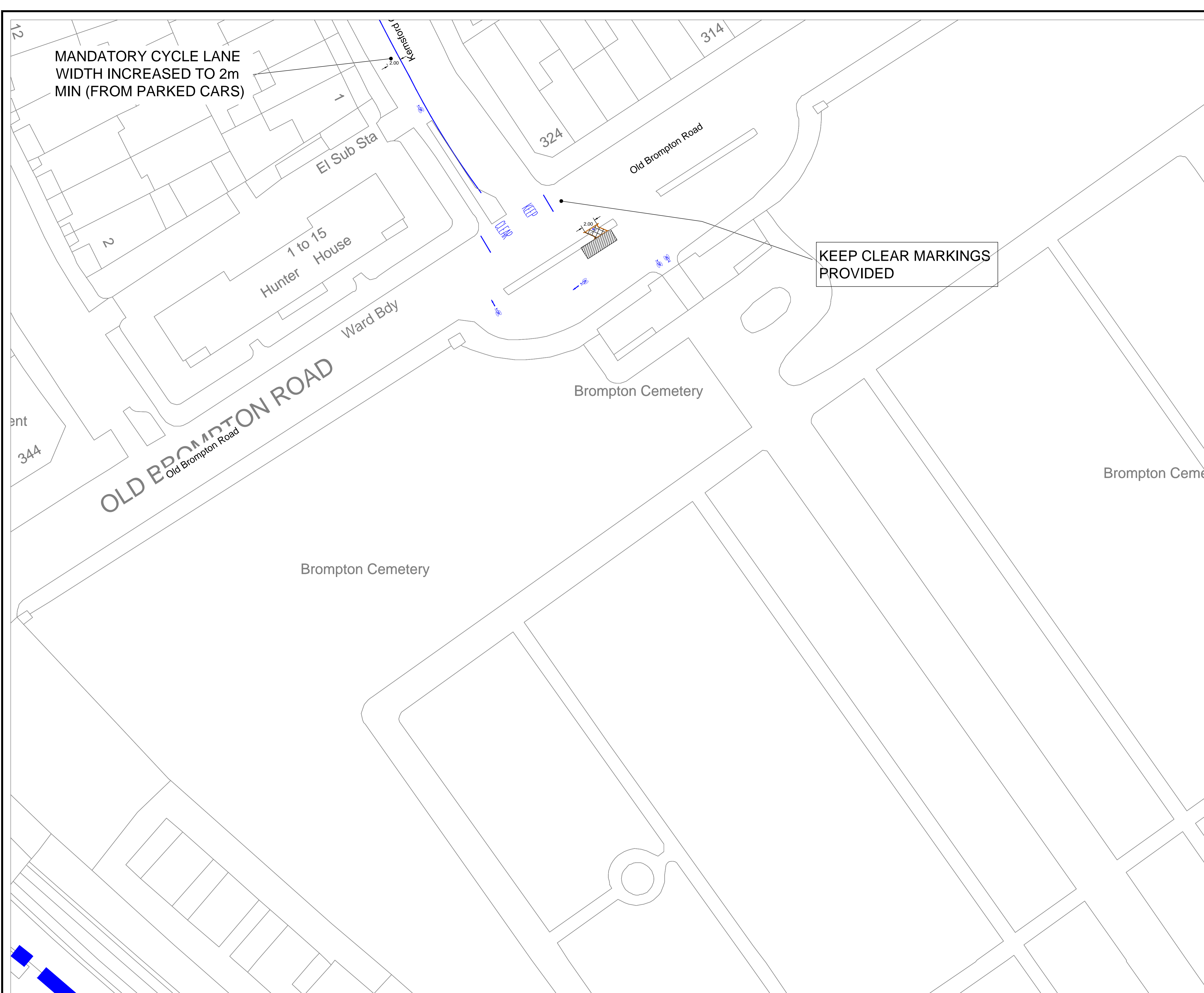




Notes

MANDATORY CYCLE LANE
WIDTH INCREASED TO 2m
MIN (FROM PARKED CARS)

KEEP CLEAR MARKINGS
PROVIDED



Rev	Description	By	Date	Chk
1	Amendments as per discussion with BR	DP	03/03/16	BR

DEPARTMENT OF TRANSPORTATION AND HIGHWAYS
Traffic & Transportation Policy Service



The Royal Borough of Kensington and Chelsea
Town Hall, Hornton Street, London, W8 7NX
Telephone: (020) 7361 3374
Fax: (020) 7361 2796

Project
CENTRAL LONDON CYCLING GRID

Title
RBKC QUIETWAY ROUTE PROPOSALS
DISTRICT QUIETWAY 1 OF 13
(OLD BROMPTON RD/KEMS福德 GDNS)

Scale	Drawn	EE	Checked	A1
1:250	Date	18.09.15	Date	

Drawing Number	Rev
X5015-CYGR-ODES-DIST-001	1

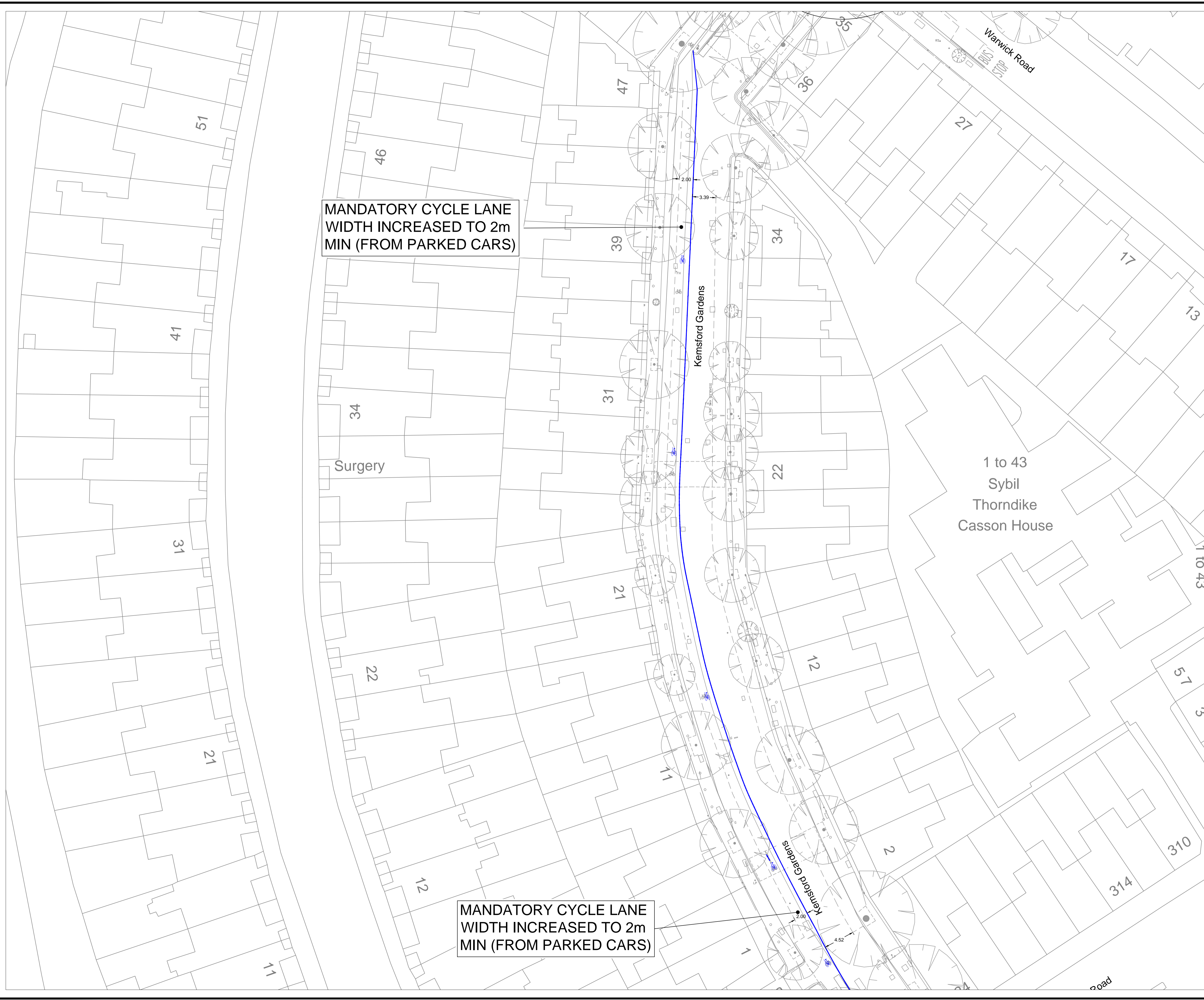
Cad File: \DRAWINGS\...

DO NOT SCALE

© Crown copyright and database rights 2012.
Ordnance Survey 100021668



Notes



MANDATORY CYCLE LANE
WIDTH INCREASED TO 2m
MIN (FROM PARKED CARS)

MANDATORY CYCLE LANE
WIDTH INCREASED TO 2m
MIN (FROM PARKED CARS)

Rev	Description	By	Date	Chk



DEPARTMENT OF TRANSPORTATION
AND HIGHWAYS
Traffic & Transportation Policy Service

The Royal Borough of Kensington and Chelsea
Town Hall, Hornton Street, London, W8 7NX
Telephone: (020) 7361 3374
Fax: (020) 7361 2796

Project
CENTRAL LONDON CYCLING GRID

Title
RBKC QUIETWAY ROUTE PROPOSALS
DISTRICT QUIETWAY 2 OF 13
(KEMS福德 GARDENS)

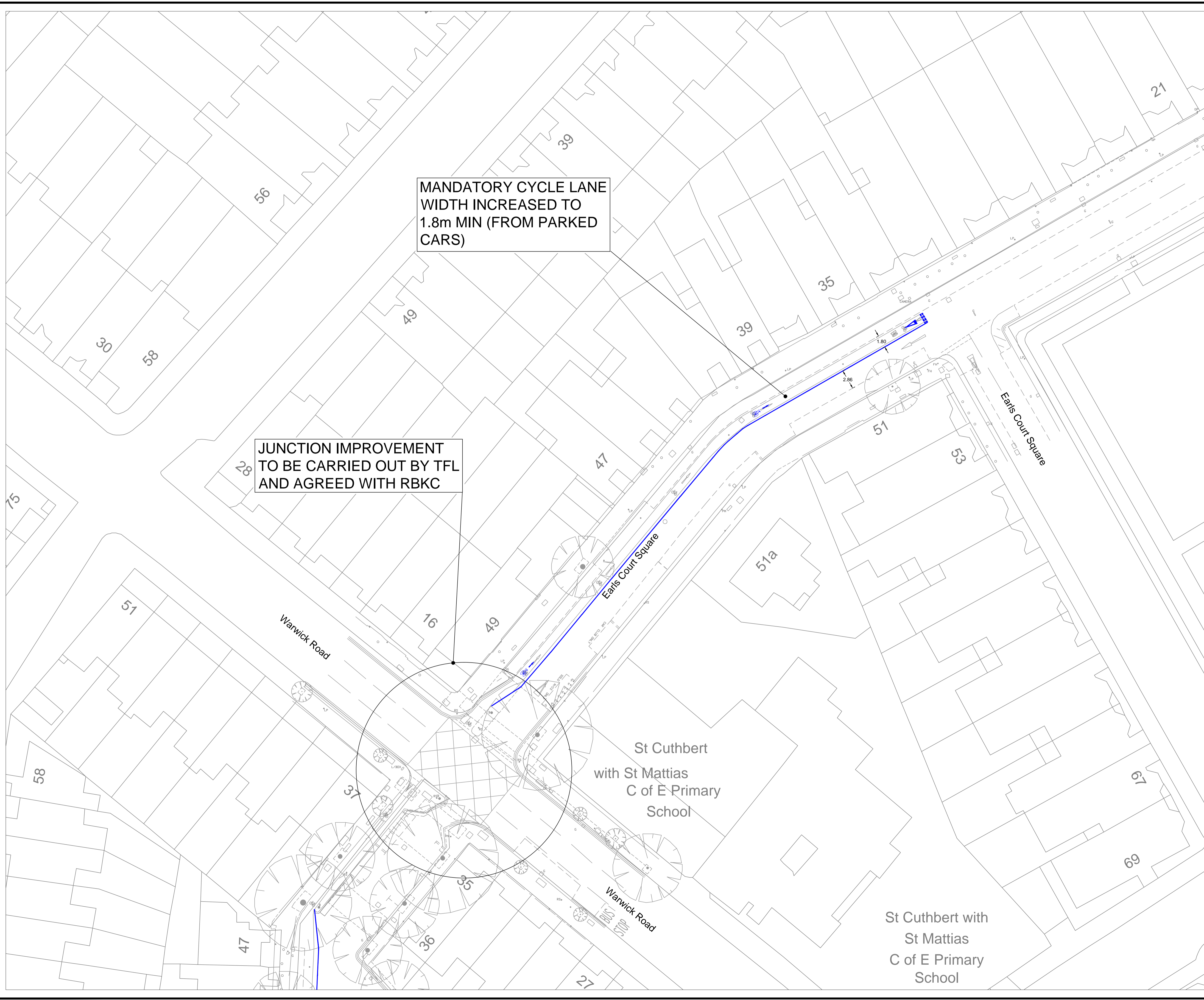
Scale 1:250	Drawn EE	Checked Date 18.09.15	Date	A1
----------------	-------------	--------------------------	------	----

Drawing Number X5015-CYGR-ODES-DIST-002	Rev 0
--	----------

Cad File: 'DRAWINGS'...



Notes



MANDATORY CYCLE LANE
WIDTH INCREASED TO
1.8m MIN (FROM PARKED
CARS)

JUNCTION IMPROVEMENT
TO BE CARRIED OUT BY TFL
AND AGREED WITH RBKC

St Cuthbert
with St Mattias
C of E Primary
School

St Cuthbert with
St Mattias
C of E Primary
School

Rev	Description	By	Date	Chk
-----	-------------	----	------	-----



DEPARTMENT OF TRANSPORTATION
AND HIGHWAYS
Traffic & Transportation Policy Service

The Royal Borough of Kensington and Chelsea
Town Hall, Hornton Street, London, W8 7NX
Telephone: (020) 7361 3374
Fax: (020) 7361 2796

Project
CENTRAL LONDON CYCLING GRID

Title
RBKC QUIETWAY ROUTE PROPOSALS
DISTRICT QUIETWAY 3 OF 13
(EARLS COURT ROAD/WARWICK ROAD)

Scale 1:250	Drawn EE	Checked Date	A1
Date 18.09.15	Date	Date	

Drawing Number X5015-CYGR-ODES-DIST-003	Rev 0
--	----------

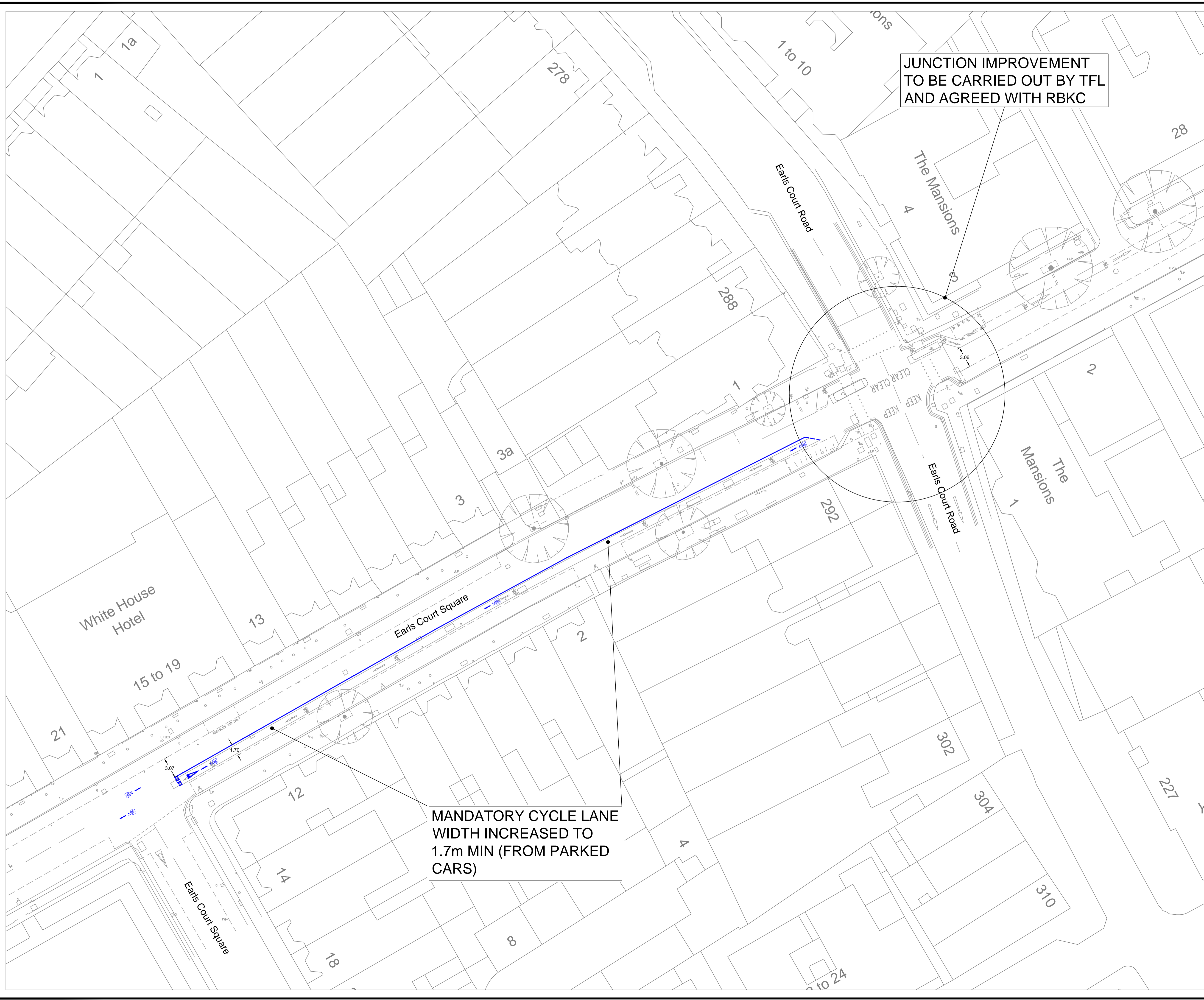
Cad File: 'DRAWINGS'...



Notes

JUNCTION IMPROVEMENT
TO BE CARRIED OUT BY TFL
AND AGREED WITH RBKC

MANDATORY CYCLE LANE
WIDTH INCREASED TO
1.7m MIN (FROM PARKED
CARS)



Rev	Description	By	Date	Chk



DEPARTMENT OF TRANSPORTATION
AND HIGHWAYS
Traffic & Transportation Policy Service

The Royal Borough of Kensington and Chelsea
Town Hall, Hornton Street, London, W8 7NX
Telephone: (020) 7361 3374
Fax: (020) 7361 2796

Project
CENTRAL LONDON CYCLING GRID

Title
RBKC QUIETWAY ROUTE PROPOSALS
DISTRICT QUIETWAY 4 OF 13
(EARLS COURT SQUARE)

Scale 1:250	Drawn EE	Checked Date 18.09.15	Date	A1
Drawing Number X5015-CYGR-ODES-DIST-004	Rev 0			

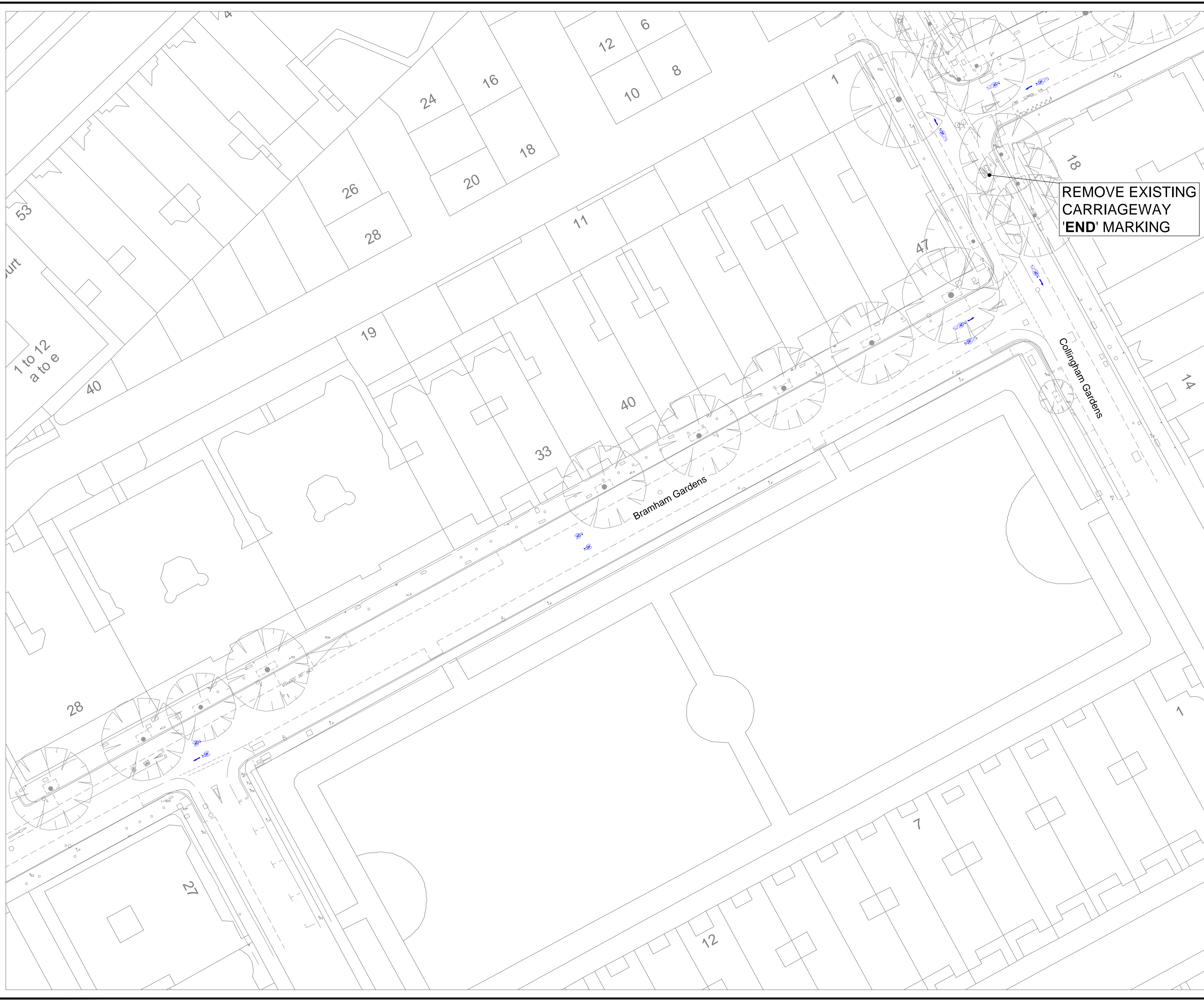
Cad File: \DRAWINGS\...

DO NOT SCALE

© Crown copyright and database rights 2012.
Ordnance Survey 100021668



Notes



REMOVE EXISTING
CARRIAGEWAY
'END' MARKING

Rev	Description	By	Date	Chk



DEPARTMENT OF TRANSPORTATION
AND HIGHWAYS
Traffic & Transportation Policy Service

The Royal Borough of Kensington and Chelsea
Town Hall, Hornton Street, London, W8 7NX
Telephone: (020) 7361 3374
Fax: (020) 7361 2796

Project

CENTRAL LONDON CYCLING GRID

Title
RBKC QUIETWAY ROUTE PROPOSALS
DISTRICT QUIETWAY 5 OF 13
(BRAMHAM GDNS/COLLINGHAM GDNS)

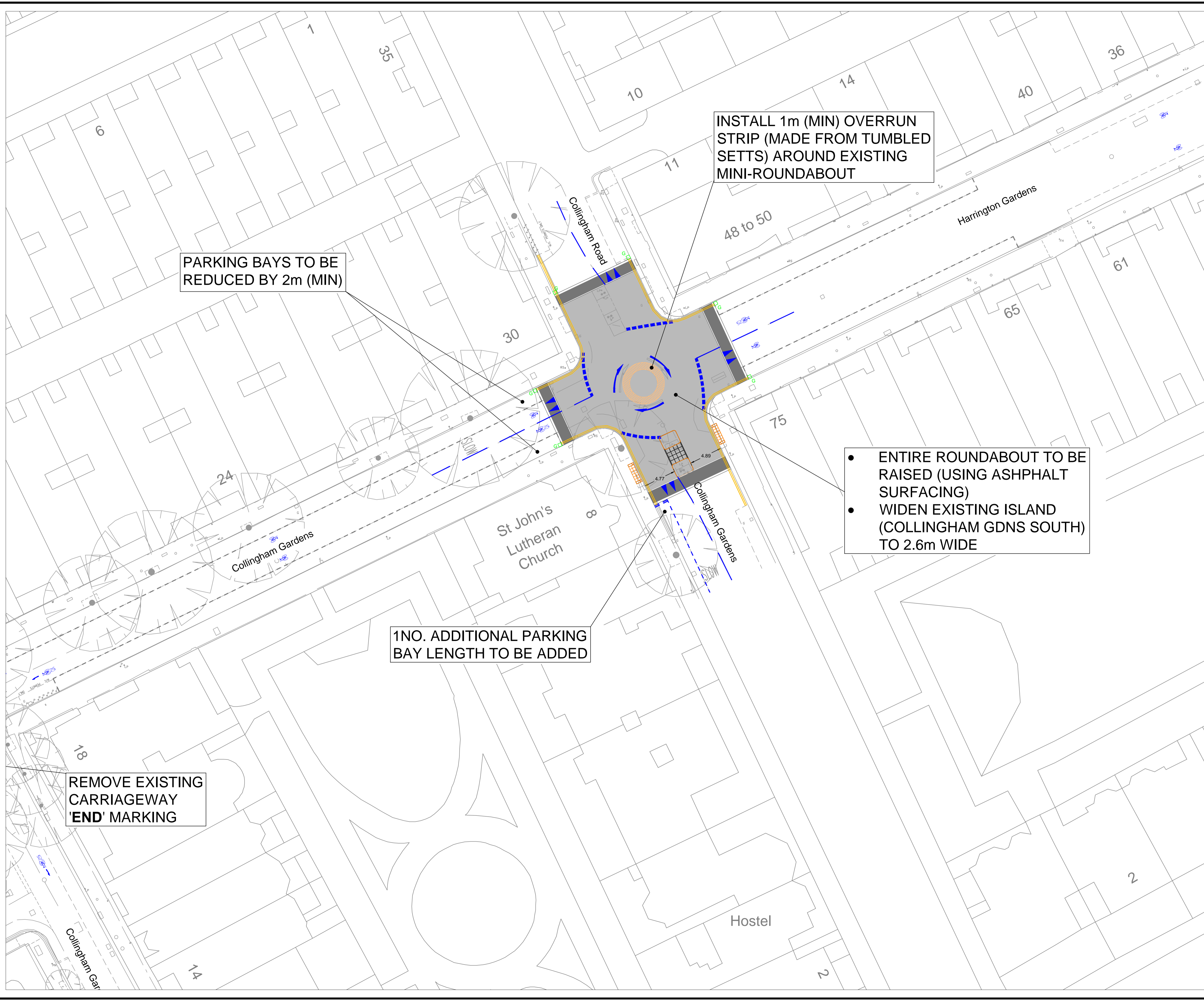
Scale	1:250	Drawn	EE	Checked		A1
Date	18.09.15	Date				

Drawing Number	X5015-CYGR-ODES-DIST-005	Rev	0
----------------	--------------------------	-----	---

Cad File: 'DRAWINGS'...



Notes



- ENTIRE ROUNDABOUT TO BE RAISED (USING ASPHALT SURFACING)
- WIDEN EXISTING ISLAND (COLLINGHAM GDNS SOUTH) TO 2.6m WIDE

PARKING BAYS TO BE REDUCED BY 2m (MIN)

INSTALL 1m (MIN) OVERRUN STRIP (MADE FROM TUMBLED SETTS) AROUND EXISTING MINI-ROUNDBABOUT

1NO. ADDITIONAL PARKING BAY LENGTH TO BE ADDED

REMOVE EXISTING CARRIAGEWAY 'END' MARKING

Rev	Description	By	Date	Chk



DEPARTMENT OF TRANSPORTATION AND HIGHWAYS
Traffic & Transportation Policy Service

The Royal Borough of Kensington and Chelsea
Town Hall, Hornton Street, London, W8 7NX
Telephone: (020) 7361 3374
Fax: (020) 7361 2796

Project
CENTRAL LONDON CYCLING GRID

Title
RBKC QUIETWAY ROUTE PROPOSALS
DISTRICT QUIETWAY 6 OF 13
(COLLINGHAM GDNS/HARRINGTON GDNS)

Scale 1:250	Drawn EE	Checked Date	Date 18.09.15	A1
----------------	-------------	-----------------	------------------	----

Drawing Number X5015-CYGR-ODES-DIST-006	Rev 0
--	----------

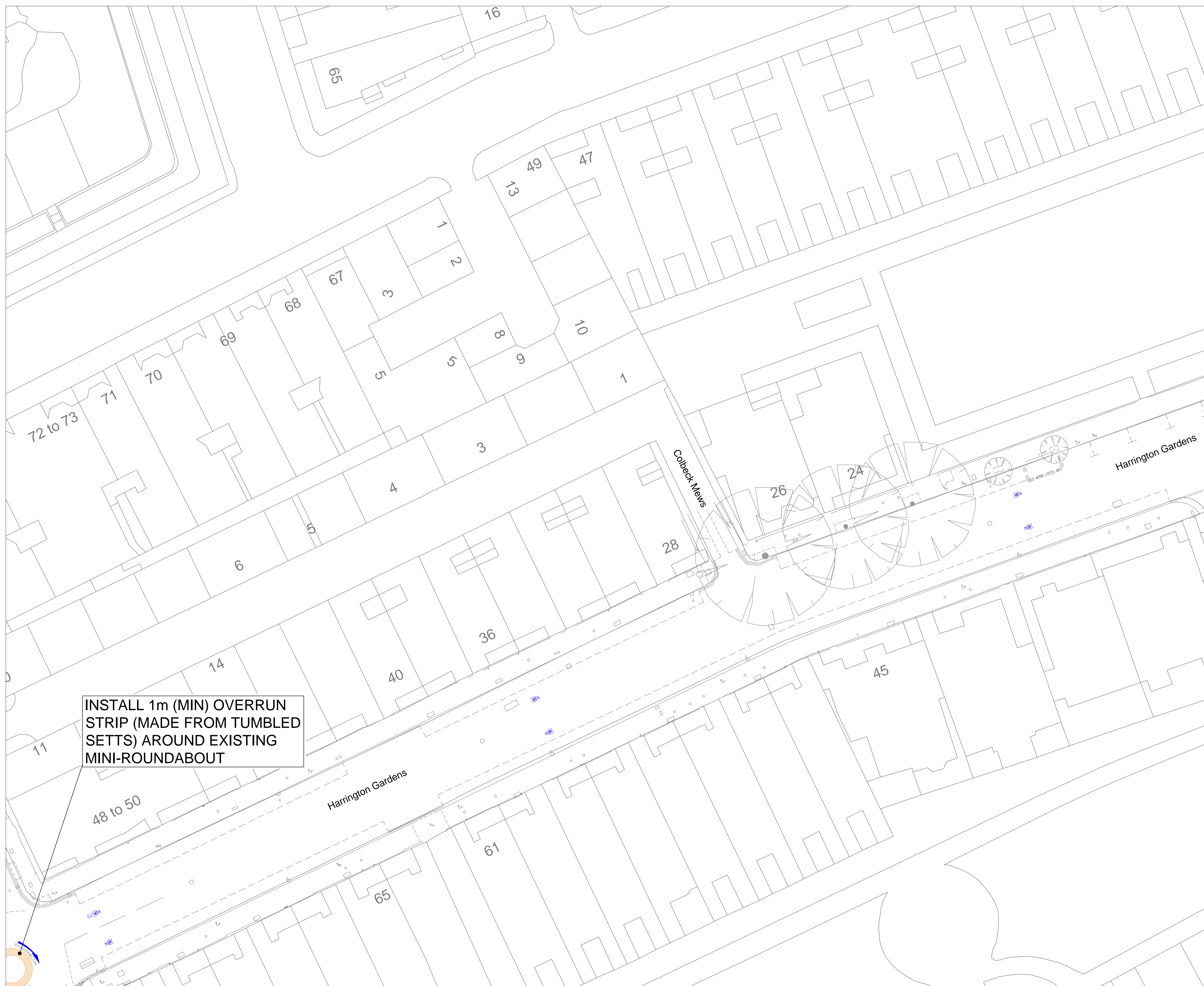
Cad File: 'DRAWINGS'...

DO NOT SCALE

© Crown copyright and database rights 2012.
Ordnance Survey 100021668



Notes



INSTALL 1m (MIN) OVERRUN STRIP (MADE FROM TUMBLED SETTS) AROUND EXISTING MINI-ROUNDBABOUT

Rev	Description	By	Date	Chk



DEPARTMENT OF TRANSPORTATION AND HIGHWAYS
Traffic & Transportation Policy Service

The Royal Borough of Kensington and Chelsea
Town Hall, Hornton Street, London, W8 7NX
Telephone: (020) 7361 3374
Fax: (020) 7361 2796

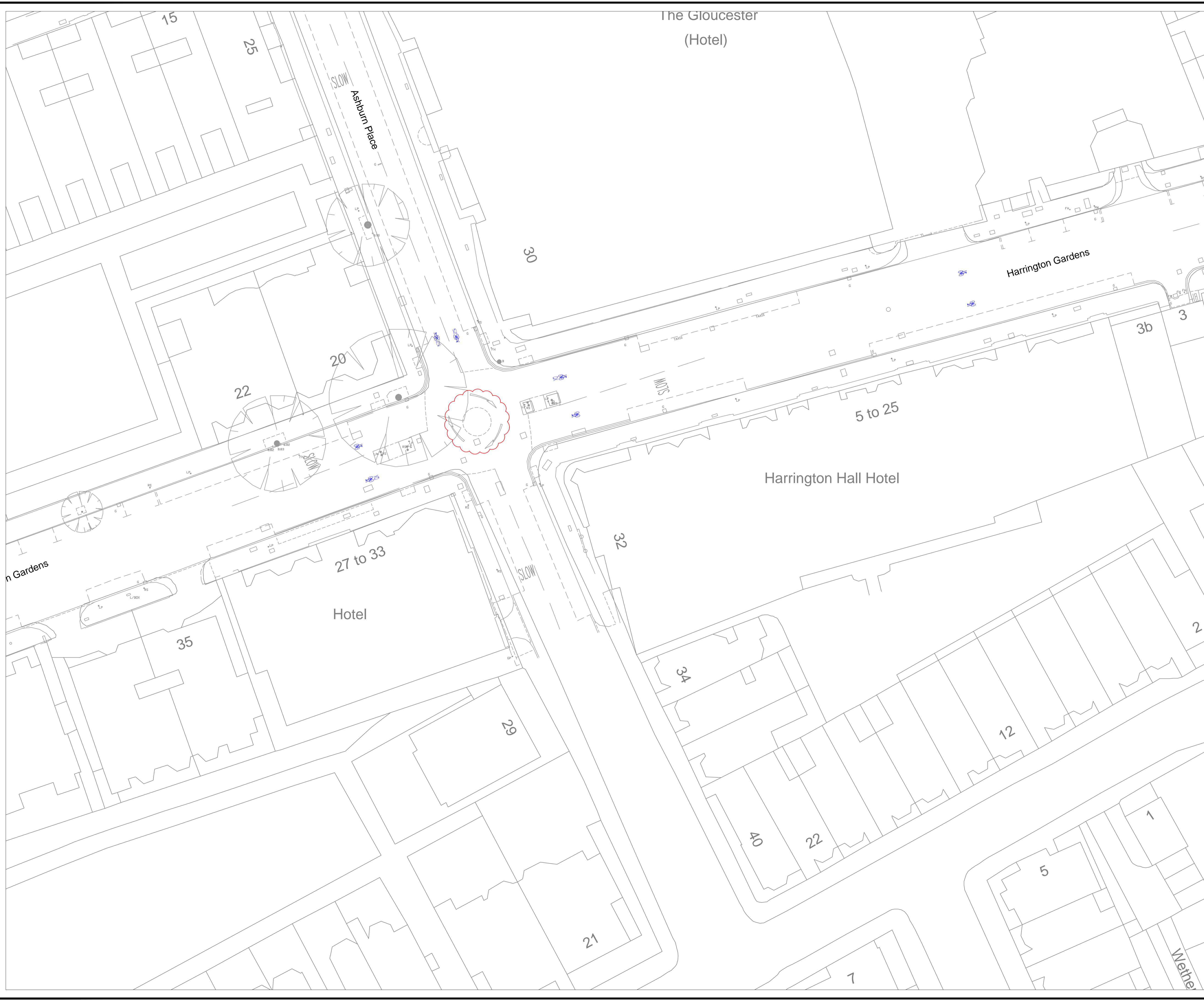
Project
CENTRAL LONDON CYCLING GRID

Title
RBKC QUIETWAY ROUTE PROPOSALS
DISTRICT QUIETWAY 7 OF 13
(HARRINGTON GDNS/COLBECK MEWS)

Scale 1:250	Drawn EE	Checked Date	A1
Date 18.09.15	Date	Date	

Drawing Number X5015-CYGR-ODES-DIST-007	Rev 0
--	----------

Cad File: 'DRAWINGS'...



DO NOT SCALE
 © Crown copyright and database rights 2012.
 Ordnance Survey 100021668



Notes

Rev	Description	By	Date	Chk
1	OVERRUN STRIP AROUND ROUNDABOUT (ASHBURN PLACE REMOVED)	EE	25.09.15	


DEPARTMENT OF TRANSPORTATION AND HIGHWAYS
 Traffic & Transportation Policy Service
 The Royal Borough of Kensington and Chelsea
 Town Hall, Hornton Street, London, W8 7NX
 Telephone: (020) 7361 3374
 Fax: (020) 7361 2796

Project
CENTRAL LONDON CYCLING GRID

Title
**RBKC QUIETWAY ROUTE PROPOSALS
 DISTRICT QUIETWAY 8 OF 13
 (HARRINGTON GDNS/ASHBURN PLACE)**

Scale 1:250	Drawn Date 18.09.15	Checked Date	A1
Drawing Number X5015-CYGR-ODES-DIST-008	Rev 1		

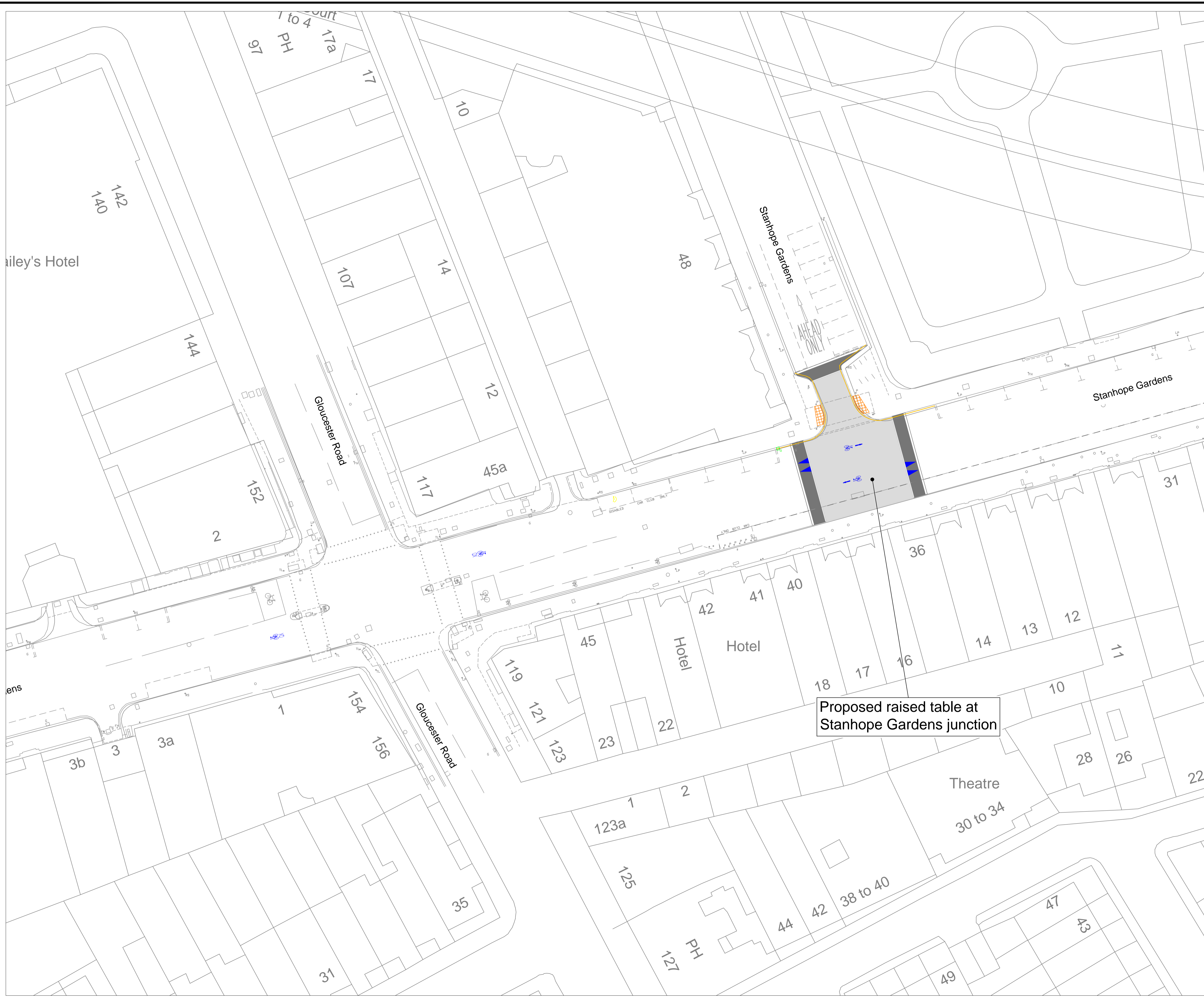
Cad File: \DRAWINGS\...

DO NOT SCALE

© Crown copyright and database rights 2012.
Ordnance Survey 100021668



Notes



Proposed raised table at
Stanhope Gardens junction

Rev	Description	By	Date	Chk



DEPARTMENT OF TRANSPORTATION
AND HIGHWAYS
Traffic & Transportation Policy Service

The Royal Borough of Kensington and Chelsea
Town Hall, Hornton Street, London, W8 7NX
Telephone: (020) 7361 3374
Fax: (020) 7361 2796

Project
CENTRAL LONDON CYCLING GRID

Title
RBKC QUIETWAY ROUTE PROPOSALS
DISTRICT QUIETWAY 9 OF 13
(STANHOPE GARDENS/GLOUCESTER RD)

Scale 1:250	Drawn EE	Checked Date	A1
Drawing Number X5015-CYGR-ODES-DIST-009	Rev 0		

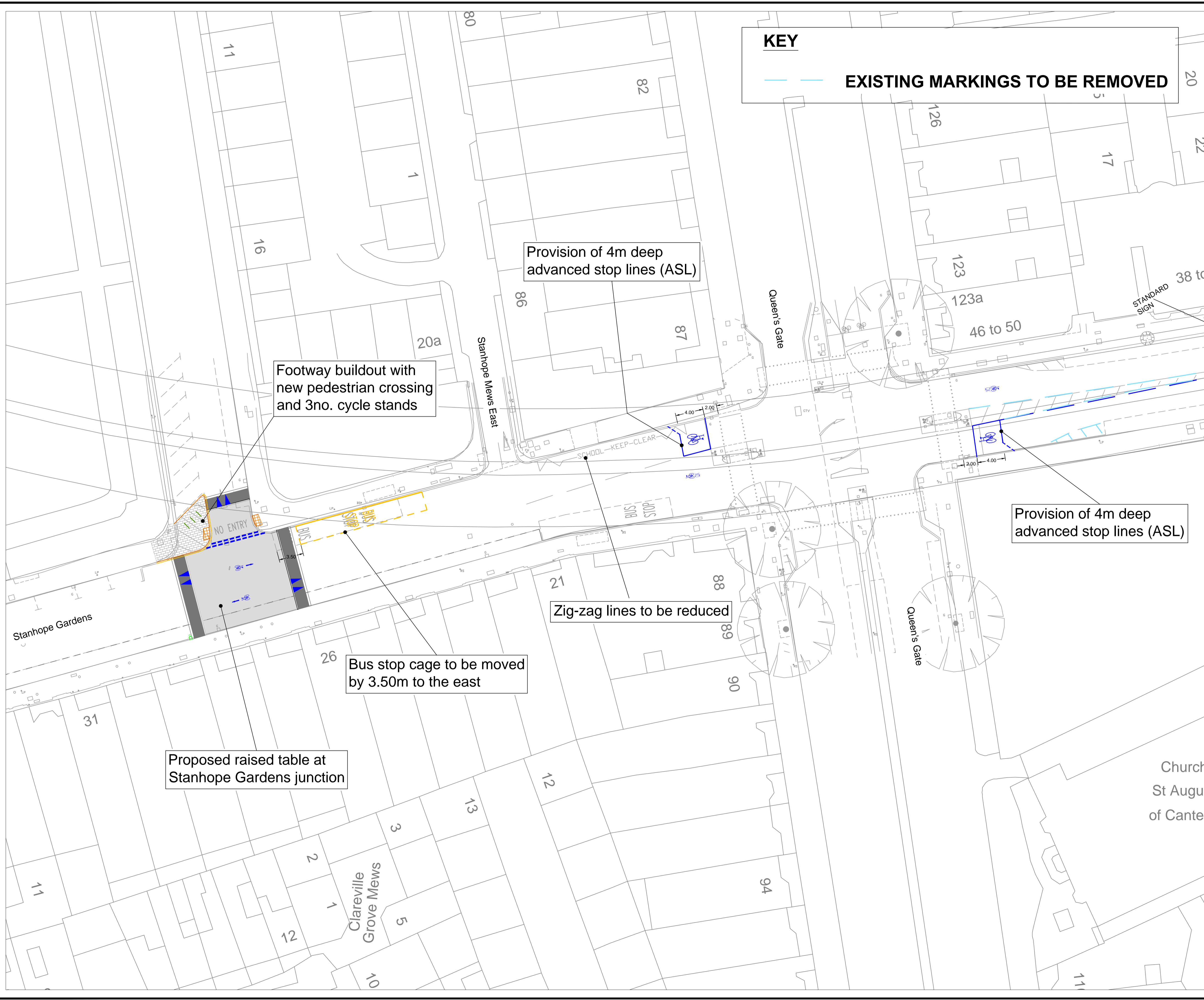
Cad File: 'DRAWINGS'...



Notes

KEY

— — — — — EXISTING MARKINGS TO BE REMOVED



Rev	Description	By	Date	Chk

DEPARTMENT OF TRANSPORTATION AND HIGHWAYS
Traffic & Transportation Policy Service

The Royal Borough of Kensington and Chelsea
Town Hall, Hornton Street, London, W8 7NX
Telephone: (020) 7361 3374
Fax: (020) 7361 2796

Project
CENTRAL LONDON CYCLING GRID

Title
RBKC QUIETWAY ROUTE PROPOSALS
DISTRICT QUIETWAY 10 OF 13
(STANHOPE GARDENS/QUEEN'S GATE)

Scale 1:250	Drawn EE	Checked 	A1
Date 29.09.15	Date 	Date 	

Drawing Number X5015-CYGR-ODES-DIST-010	Rev 0
--	----------

Cad File: 'DRAWINGS'...

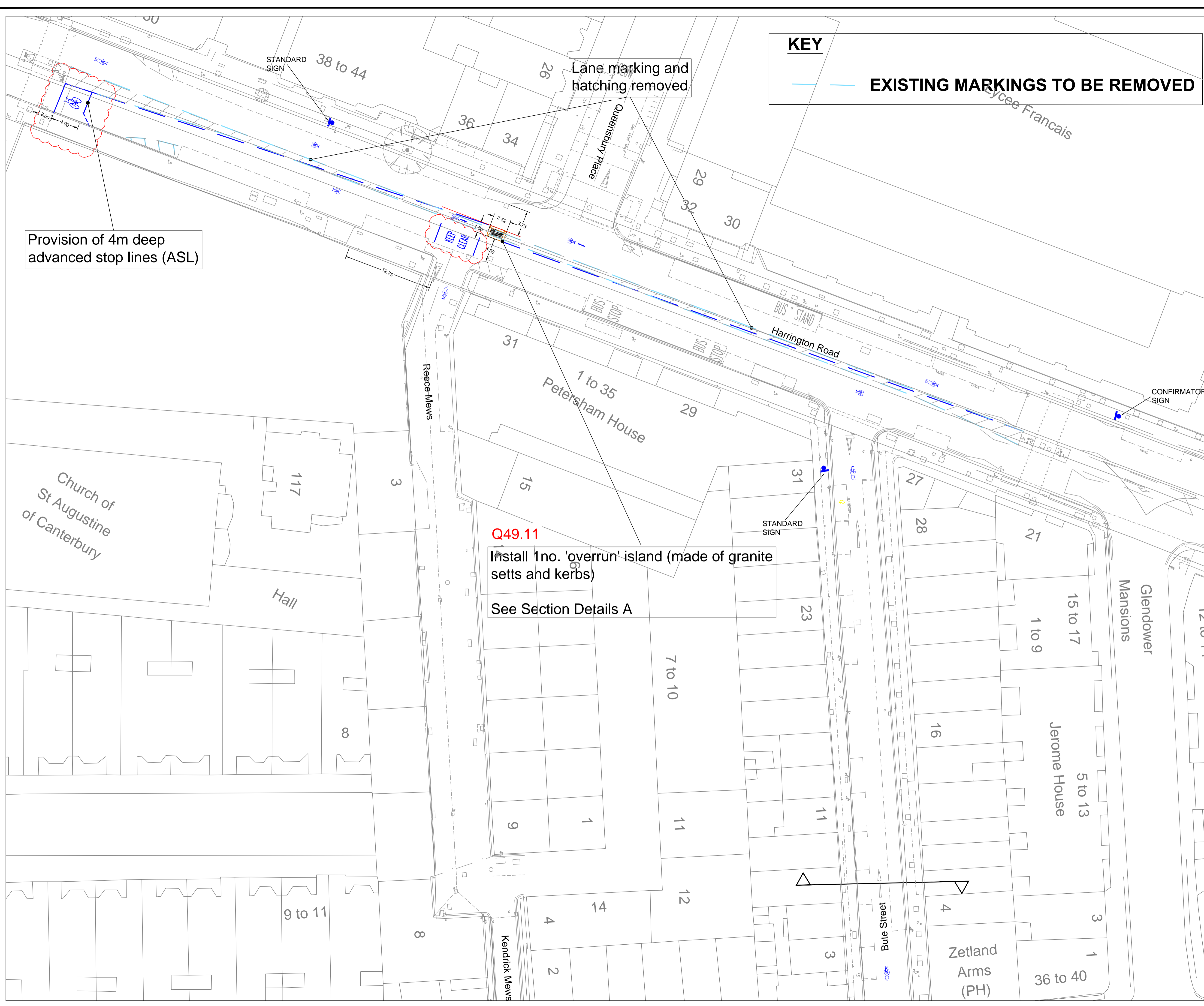


Notes

- Q49.12 - SIGNS AND LINES
- Q49.13 - CYCLE PATCH

KEY

— EXISTING MARKINGS TO BE REMOVED



Rev	Description	By	Date	Chk
2	PROGRAMME REFERENCE	SL	03.11.15	
1	ASL ADDED TO HARRINGTON GARDENS JW QUEEN'S GATE KEEP CLEAR ROAD MARKING ADDED AT REECE MEWS JUNCTION	EE	29.09.15	

DEPARTMENT OF TRANSPORTATION AND HIGHWAYS
Traffic & Transportation Policy Service

THE ROYAL BOROUGH OF KENSINGTON AND CHELSEA

The Royal Borough of Kensington and Chelsea
Town Hall, Hornton Street, London, W8 7NX
Telephone: (020) 7361 3374
Fax: (020) 7361 2796

Project: CENTRAL LONDON CYCLING GRID

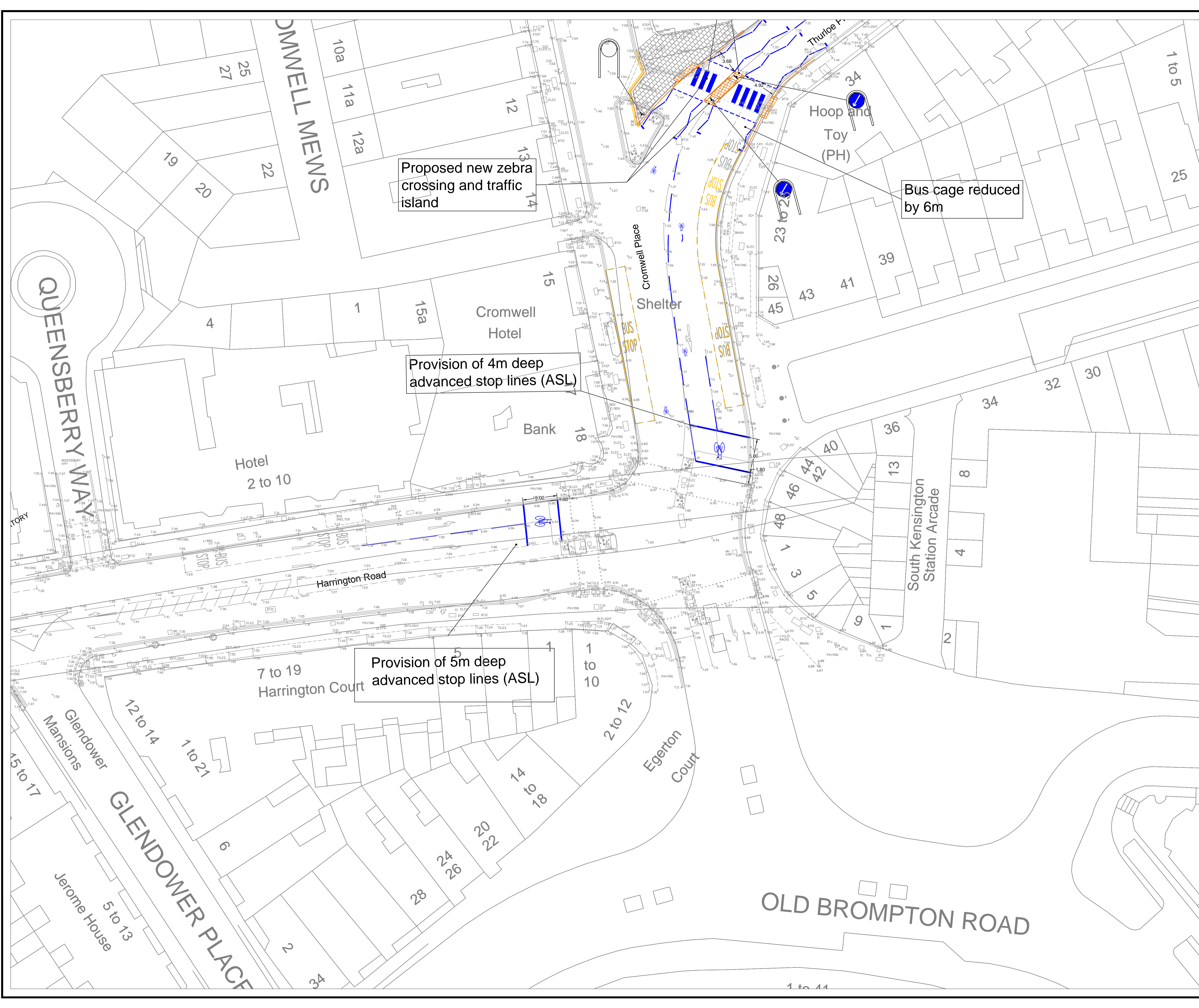
Title: RBKC QUIETWAY ROUTE PROPOSALS
Q49 QUIETWAY (PHASE 1)
HARRINGTON ROAD

Scale: 1:250	Drawn: EE	Checked: []	A1
	Date: 19.02.15	Date: []	
Drawing Number: X5015-CYGR-ODES-Q49-011			Rev: 2

Cad File: 'DRAWINGS'...



Notes



Proposed new zebra crossing and traffic island

Bus cage reduced by 6m

Provision of 4m deep advanced stop lines (ASL)

Provision of 5m deep advanced stop lines (ASL)

Rev	Description	By	Date	Chk
1	REMOVAL OF SOUTHBOUND FEEDER LANE AND GAP BETWEEN ASL AND PEDESTRIAN STUDS REDUCED TO 1.8 METRES	SL	06.11.15	

DEPARTMENT OF TRANSPORTATION AND HIGHWAYS
Traffic & Transportation Policy Service

The Royal Borough of Kensington and Chelsea
Town Hall, Hornton Street, London, W8 7NX
Telephone: (020) 7361 3374
Fax: (020) 7361 2796

Project
CENTRAL LONDON CYCLING GRID

Title
RBKC QUIETWAY ROUTE PROPOSALS
Q49 QUIETWAY (PHASE 2)
(CROMWELL PLACE/THURLOE PLACE)

Scale	1:250	Drawn	EE	Checked		A1
		Date	21.09.15	Date		

Drawing Number
X5015-CYGR-ODES-Q49-012

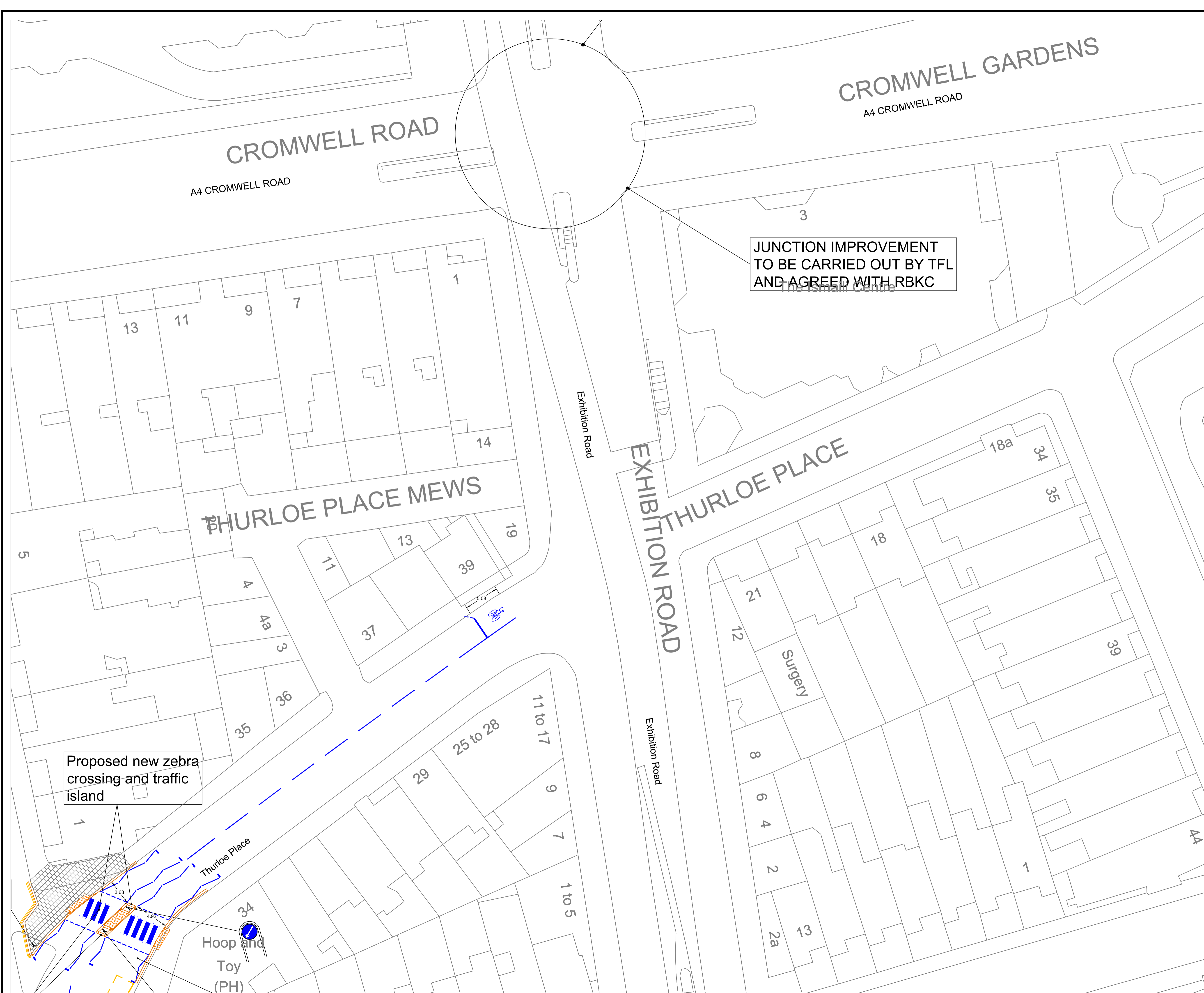
Card File: *DRAWINGS*



Notes

JUNCTION IMPROVEMENT
 TO BE CARRIED OUT BY TFL
 AND AGREED WITH RBKC

Proposed new zebra
 crossing and traffic
 island



Rev	Description	By	Date	Chk

DEPARTMENT OF TRANSPORTATION
 AND HIGHWAYS
 Traffic & Transportation Policy Service

THE ROYAL BOROUGH OF KENSINGTON AND CHELSEA

The Royal Borough of Kensington and Chelsea
 Town Hall, Hornton Street, London, W8 7NX
 Telephone: (020) 7361 3374
 Fax: (020) 7361 2796

Project
 CENTRAL LONDON CYCLING GRID

Title
 RBKC QUIETWAY ROUTE PROPOSALS
 Q49 QUIETWAY (PHASE 2)
 (CROMWELL ROAD/EXHIBITION ROAD)

Scale 1:250	Drawn EE	Checked 	A1
Date 21.09.15	Date 	Date 	

Drawing Number
 X5015-CYGR-ODES-Q49-013

Rev 0

Cad File: "DRAWINGS"



Notes



Rev	Description	By	Date	Chk
-----	-------------	----	------	-----

DEPARTMENT OF TRANSPORTATION
AND HIGHWAYS
Traffic & Transportation Policy Service

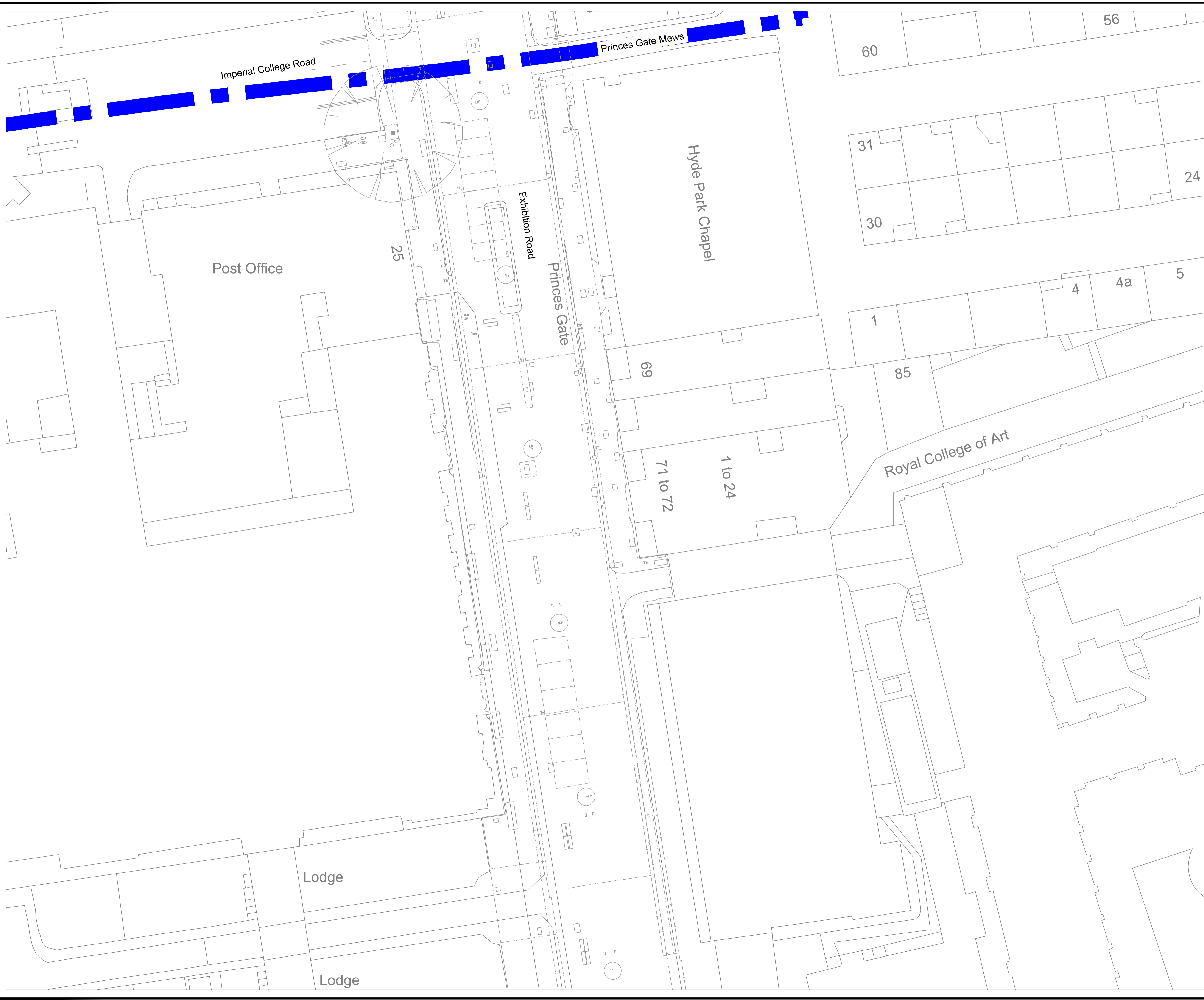
The Royal Borough of Kensington and Chelsea
Town Hall, Hornton Street, London, W8 7NX
Telephone: (020) 7361 3374
Fax: (020) 7361 2796

Project
CENTRAL LONDON CYCLING GRID

Title
**RBKC QUIETWAY ROUTE PROPOSALS
Q49 QUIETWAY (PHASE 2)
(EXHIBITION ROAD)**

Scale 1:250	Drawn EE	Checked Date	A1
Drawing Number X5015-CYGR-ODES-Q49-014	Date 21.09.15	Rev 0	

Cad File: 'DRAWINGS'...



DO NOT SCALE

© Crown copyright and database rights 2012.
Ordnance Survey 100021668



Notes

Rev	Description	By	Date	Chk



DEPARTMENT OF TRANSPORTATION
AND HIGHWAYS
Traffic & Transportation Policy Service

The Royal Borough of Kensington and Chelsea
Town Hall, Hornton Street, London, W8 7NX
Telephone: (020) 7361 3374
Fax: (020) 7361 2796

Project
CENTRAL LONDON CYCLING GRID

Title
**RBKC QUIETWAY ROUTE PROPOSALS
Q49 QUIETWAY (PHASE 2)
(EXHIBITION RD/IMPERIAL COLLEGE RD)**

Scale 1:250	Drawn EE	Checked Date	A1
Date 21.09.15	Date	Date	

Drawing Number X5015-CYGR-ODES-Q49-015	Rev 0
---	----------

Cad File: 'DRAWINGS'...