



Notes

Existing island widened and upgraded to RBKC's streetscape standard

New asphalt raised table across Oakley Street junction with Phene Street

KEY

— EXISTING MARKINGS TO BE REMOVED

■ CYCLE 'PATCH'

New asphalt raised table across Oakley Street junction with Phene Street

Existing centre lines removed

Advanced stop line to be added at approaches to Albert Bridge (TfL proposal)

Rev	Description	By	Date	Chk
1	Issue of this drawing for approval of Oakley Street	EE	25.08.15	



DEPARTMENT OF TRANSPORTATION AND HIGHWAYS
Traffic & Transportation Policy Service

The Royal Borough of Kensington and Chelsea
Town Hall, Hornton Street, London, W8 7NX
Telephone: (020) 7361 3374
Fax: (020) 7361 2796

Project
CENTRAL LONDON CYCLING GRID

Title
RBKC QUIETWAY ROUTE PROPOSALS
Q49 QUIETWAY (PHASE 1)
OAKLEY ST/PHENE ST/ ALBERT BRIDGE

Scale 1:250	Drawn Date 19.02.15	Checked Date	A1
----------------	------------------------	-----------------	----

Drawing Number X5015-CYGR-ODES-Q49-001	Rev 1
---	----------

Cad File: 'DRAWINGS'...

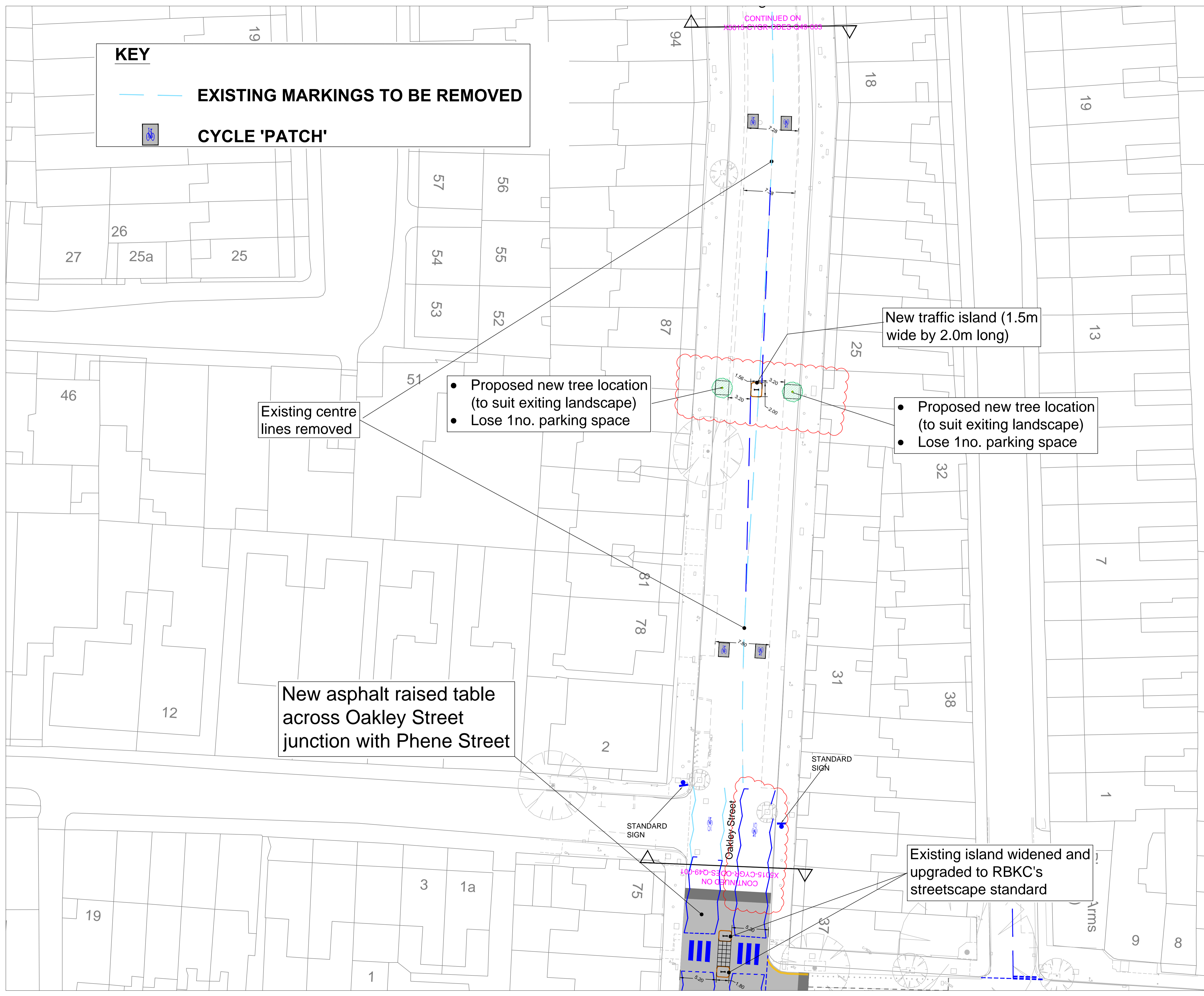


Notes

KEY

 EXISTING MARKINGS TO BE REMOVED

 CYCLE 'PATCH'



Existing centre lines removed

- Proposed new tree location (to suit exiting landscape)
- Lose 1no. parking space

New traffic island (1.5m wide by 2.0m long)

- Proposed new tree location (to suit exiting landscape)
- Lose 1no. parking space

New asphalt raised table across Oakley Street junction with Phene Street

STANDARD SIGN

STANDARD SIGN

Existing island widened and upgraded to RBKC's streetscape standard

Rev	Description	By	Date	Chk
1	Issue of this drawing for approval of highway works	EE	25.08.15	



DEPARTMENT OF TRANSPORTATION AND HIGHWAYS
Traffic & Transportation Policy Service

The Royal Borough of Kensington and Chelsea
Town Hall, Hornton Street, London, W8 7NX
Telephone: (020) 7361 3374
Fax: (020) 7361 2796

Project
CENTRAL LONDON CYCLING GRID

Title
RBKC QUIETWAY ROUTE PROPOSALS
Q49 QUIETWAY (PHASE 1)
OAKLEY STREET

Scale 1:250	Drawn Date 19.02.15	Checked Date Date	A1
Drawing Number X5015-CYGR-ODES-Q49-002	Rev 1		

Cad File: 'DRAWINGS'...



Notes

Provision of 5m deep advanced stop lines (ASL)

PCATs to be included as part of Oakley Street j/w Kings Road Improvement works

Provision of 5m deep advanced stop lines (ASL)

Provision of 7.5m deep advanced stop lines (ASL)

Existing island widened and upgraded to RBKC's streetscape standard

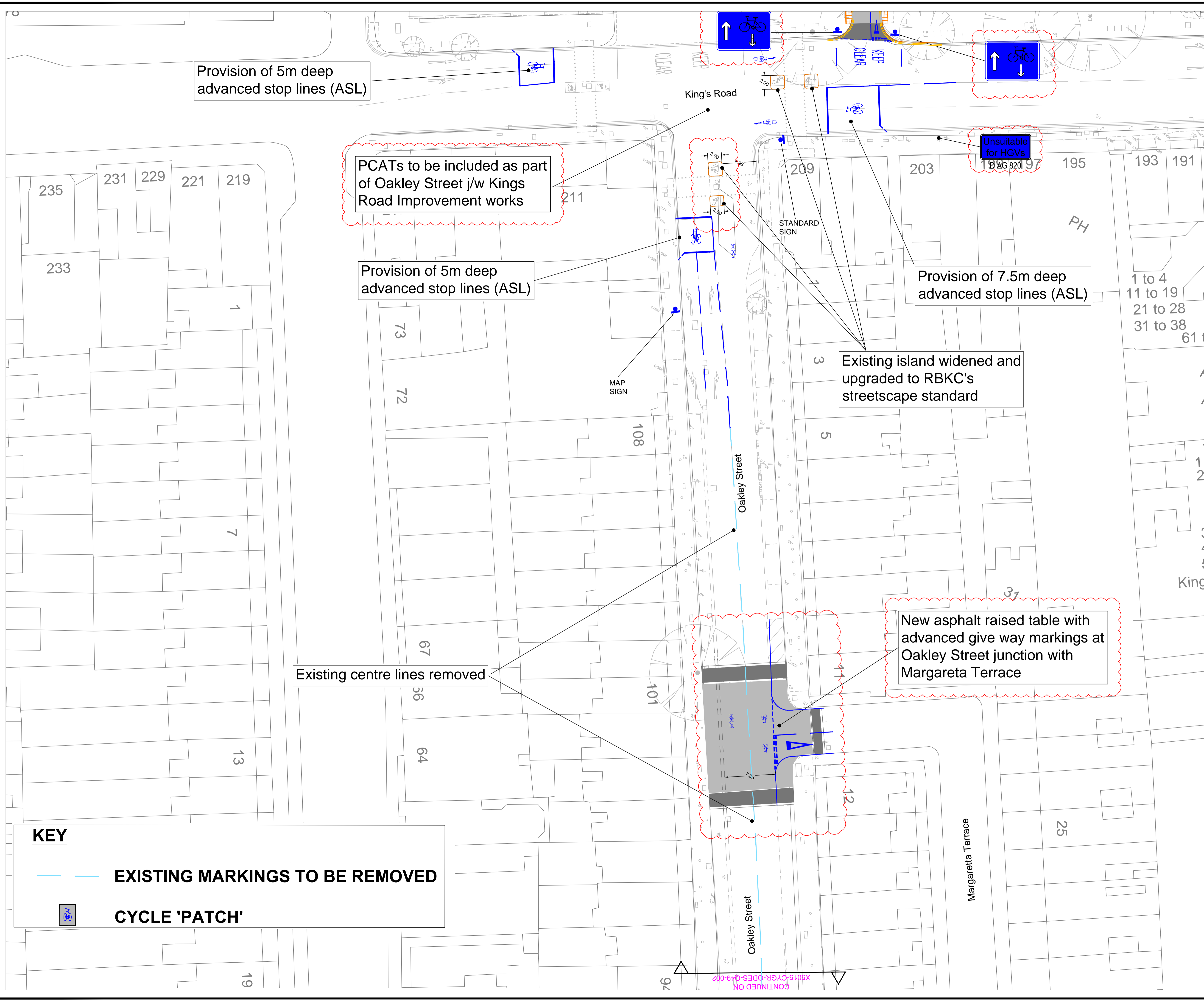
New asphalt raised table with advanced give way markings at Oakley Street junction with Margareta Terrace

Existing centre lines removed

KEY

 EXISTING MARKINGS TO BE REMOVED

 CYCLE 'PATCH'



Rev	Description	By	Date	Chk
1		EE	25.08.15	

DEPARTMENT OF TRANSPORTATION AND HIGHWAYS
Traffic & Transportation Policy Service

 THE ROYAL BOROUGH OF KENSINGTON AND CHELSEA

The Royal Borough of Kensington and Chelsea
Town Hall, Hornton Street, London, W8 7NX
Telephone: (020) 7361 3374
Fax: (020) 7361 2796

Project: CENTRAL LONDON CYCLING GRID

Title: RBKC QUIETWAY ROUTE PROPOSALS
Q49 QUIETWAY (PHASE 1)
OAKLEY STREET / KING'S ROAD

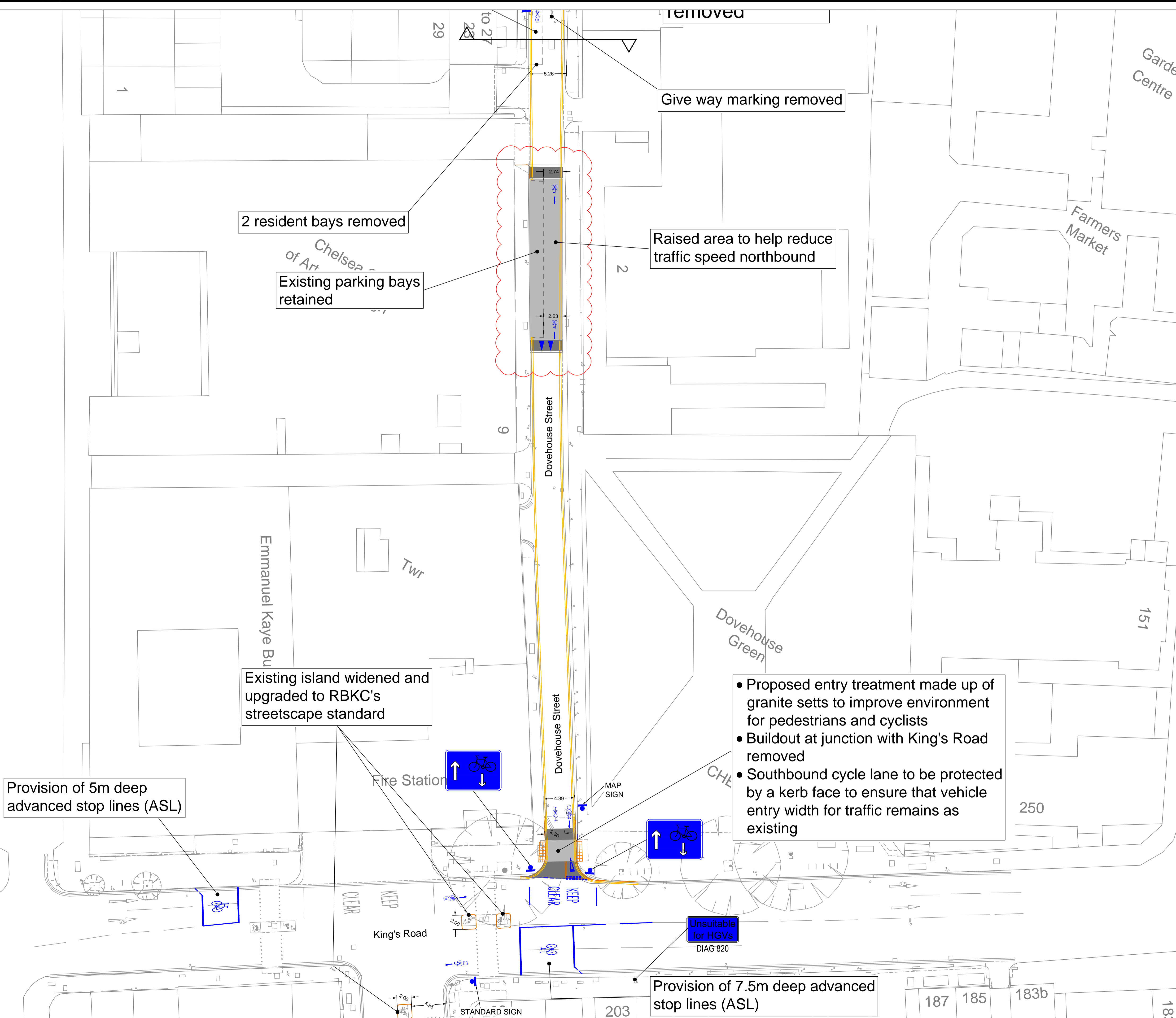
Scale: 1:250	Drawn: EE	Checked: EE	A1
	Date: 19.02.15	Date:	
Drawing Number: X5015-CYGR-ODES-Q49-003			Rev: 1

Cad File: 'DRAWINGS'...

CONTINUED ON X5015-CYGR-ODES-Q49-002



Notes



2 resident bays removed

Existing parking bays retained

Give way marking removed

Raised area to help reduce traffic speed northbound

Existing island widened and upgraded to RBKC's streetscape standard

- Proposed entry treatment made up of granite setts to improve environment for pedestrians and cyclists
- Buildout at junction with King's Road removed
- Southbound cycle lane to be protected by a kerb face to ensure that vehicle entry width for traffic remains as existing

Provision of 5m deep advanced stop lines (ASL)

Unsuitable for HGVs
DIAG 820

Provision of 7.5m deep advanced stop lines (ASL)

Rev	Description	By	Date	Chk
2	RAISED AREA INCLUDED ON DOVEHOUSE STREET	EE	21.09.15	

DEPARTMENT OF TRANSPORTATION AND HIGHWAYS
Traffic & Transportation Policy Service

THE ROYAL BOROUGH OF KENSINGTON AND CHELSEA
The Royal Borough of Kensington and Chelsea
Town Hall, Hornton Street, London, W8 7NX
Telephone: (020) 7361 3374
Fax: (020) 7361 2796

Project
CENTRAL LONDON CYCLING GRID

Title
RBKC QUIETWAY ROUTE PROPOSALS
Q49 QUIETWAY (PHASE 1)
DOVEHOUSE STREET/ KING'S ROAD

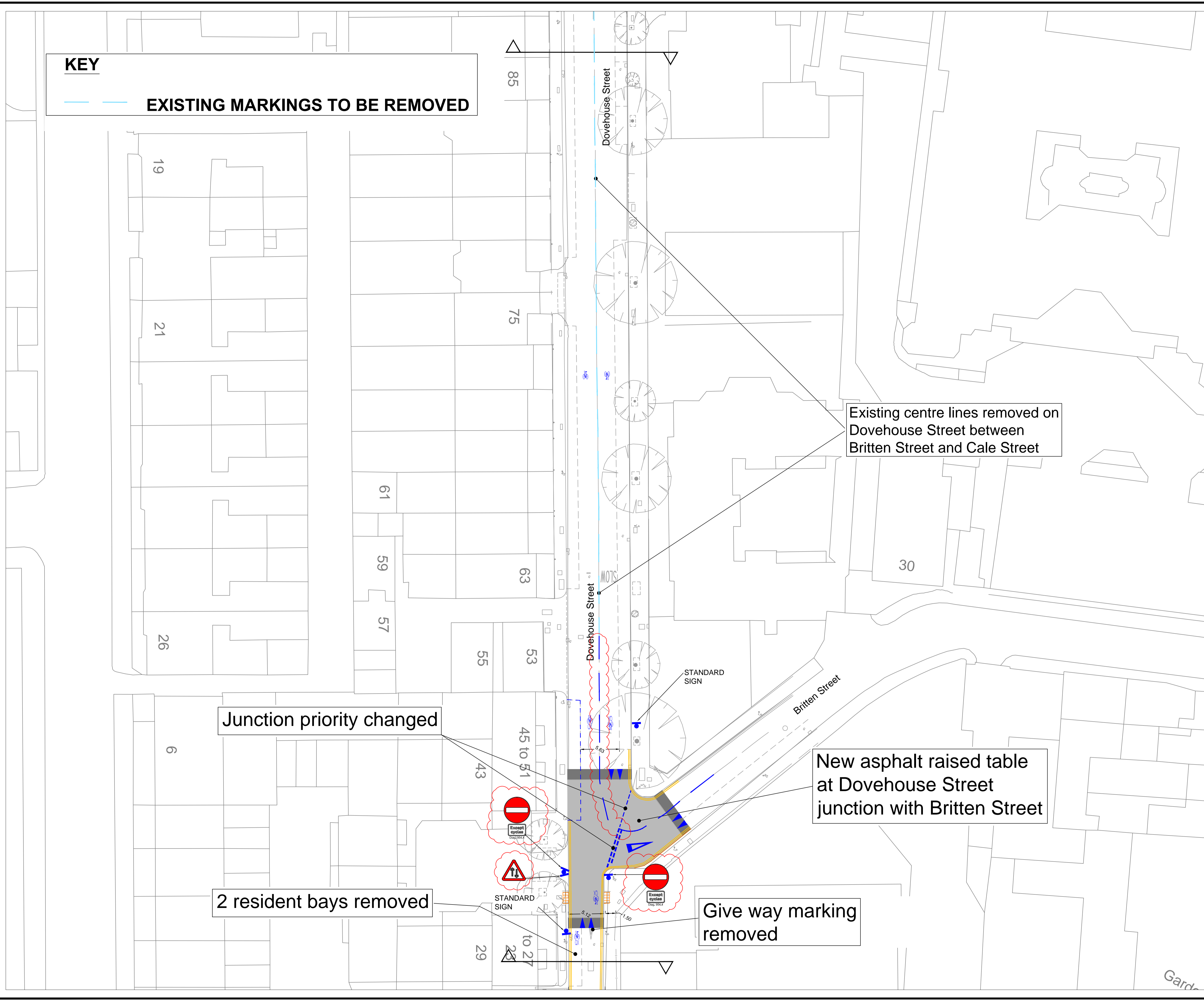
Scale 1:250	Drawn EE	Checked Date	A1
13.08.15	Date		
Drawing Number X5015-CYGR-ODES-Q49-004			Rev 2

Cad File: 'DRAWINGS'...



Notes

KEY
— EXISTING MARKINGS TO BE REMOVED



Existing centre lines removed on Dovehouse Street between Britten Street and Cale Street

Junction priority changed

New asphalt raised table at Dovehouse Street junction with Britten Street

2 resident bays removed

Give way marking removed

Rev	Description	By	Date	Chk
1	Road Markings Amendments & Road Signs Added at Dovehouse Street Junction With Britten Street	EE	26.08.15	

DEPARTMENT OF TRANSPORTATION AND HIGHWAYS
Traffic & Transportation Policy Service

The Royal Borough of Kensington and Chelsea
Town Hall, Hornton Street, London, W8 7NX
Telephone: (020) 7361 3374
Fax: (020) 7361 2796

Project
CENTRAL LONDON CYCLING GRID

Title
RBKC QUIETWAY ROUTE PROPOSALS
Q49 QUIETWAY (PHASE 1)
DOVEHOUSE STREET/ BRITTEN STREET

Scale 1:250	Drawn EE	Checked Date	Date 19.02.15	Date	A1
Drawing Number X5015-CYGR-ODES-Q49-005	Rev 1				

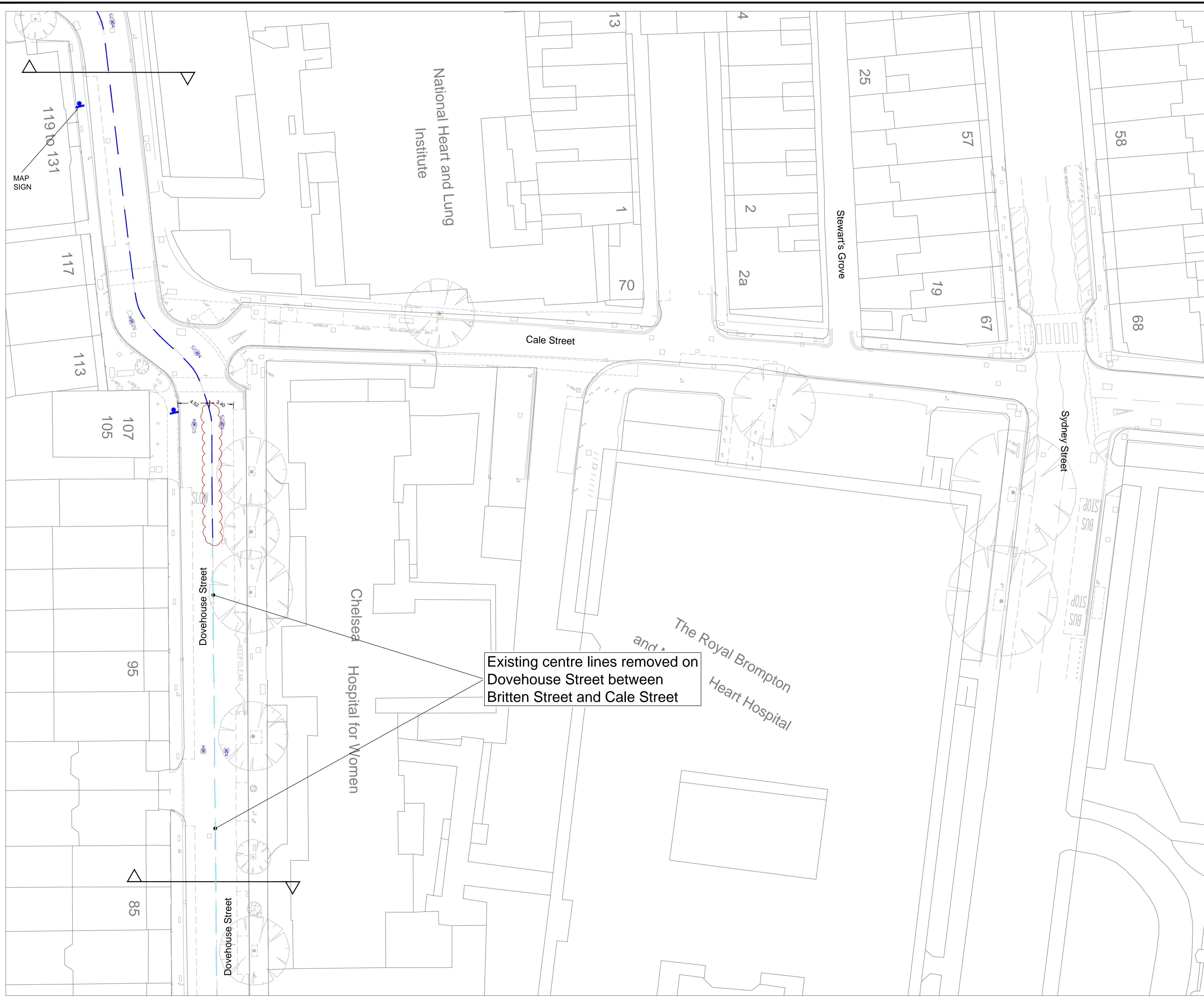
Cad File: 'DRAWINGS'...

DO NOT SCALE

© Crown copyright and database rights 2012.
Ordnance Survey 100021668



Notes



Existing centre lines removed on Dovehouse Street between Britten Street and Cale Street

Rev	Description	By	Date	Chk
1	Road Markings Amendments at Dovehouse Street Junction With Cale Street Q49 Route (North-South) Amended	EE	26.08.15	



DEPARTMENT OF TRANSPORTATION AND HIGHWAYS
Traffic & Transportation Policy Service

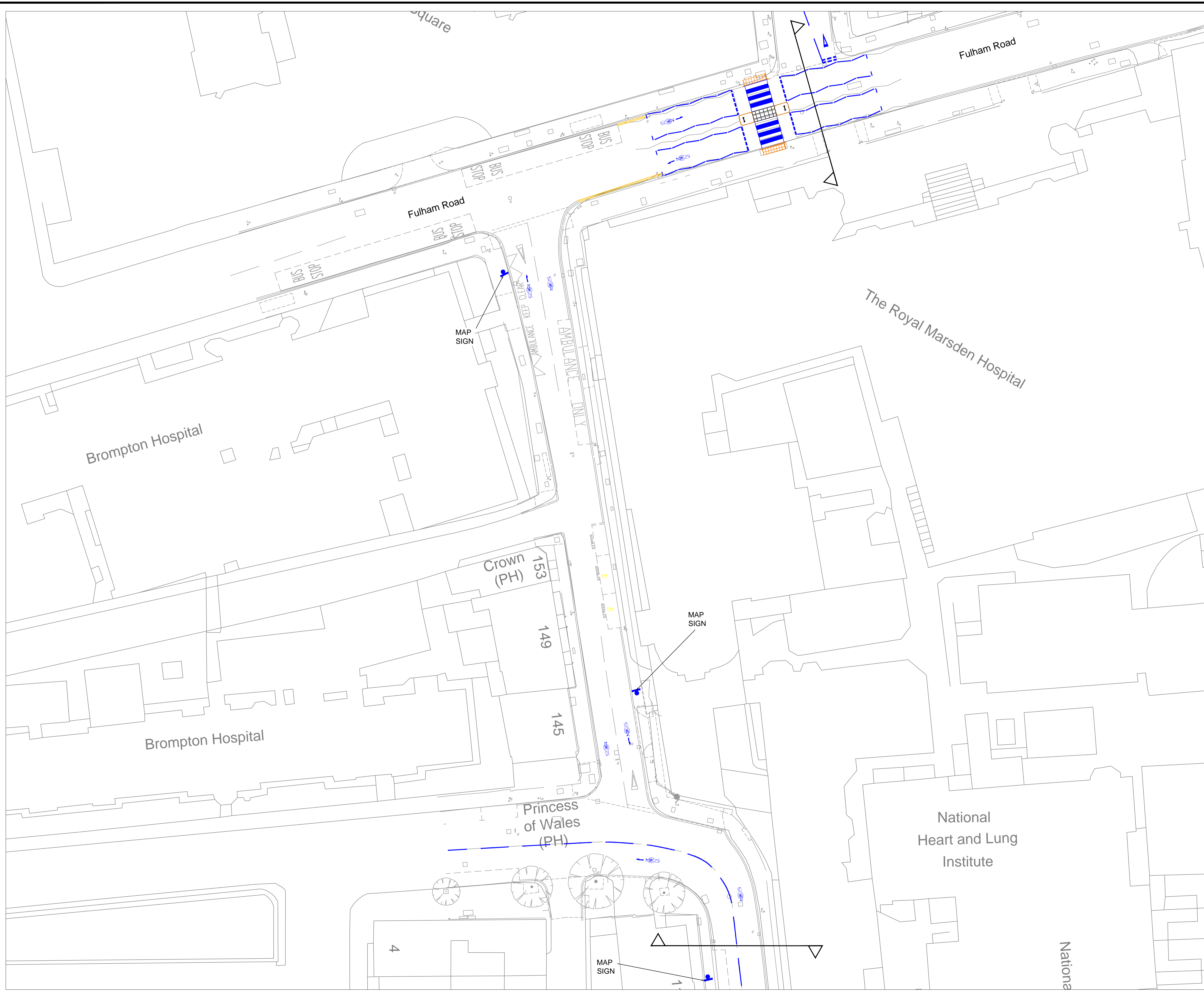
The Royal Borough of Kensington and Chelsea
Town Hall, Hornton Street, London, W8 7NX
Telephone: (020) 7361 3374
Fax: (020) 7361 2796

Project
CENTRAL LONDON CYCLING GRID

Title
**RBKC QUIETWAY ROUTE PROPOSALS
Q49 QUIETWAY (PHASE 1)
DOVEHOUSE STREET/ CALE STREET**

Scale 1:250	Drawn Date 19.02.15	Checked Date	A1
Drawing Number X5015-CYGR-ODES-Q49-006	Rev 1		

Cad File: \DRAWINGS\...



Notes

Rev	Description	By	Date	Chk
1	Q49 ROUTE AMENDED	EE	26.08.15	

DEPARTMENT OF TRANSPORTATION AND HIGHWAYS
 Traffic & Transportation Policy Service

THE ROYAL BOROUGH OF KENSINGTON AND CHELSEA
 The Royal Borough of Kensington and Chelsea
 Town Hall, Hornton Street, London, W8 7NX
 Telephone: (020) 7361 3374
 Fax: (020) 7361 2796

Project
CENTRAL LONDON CYCLING GRID

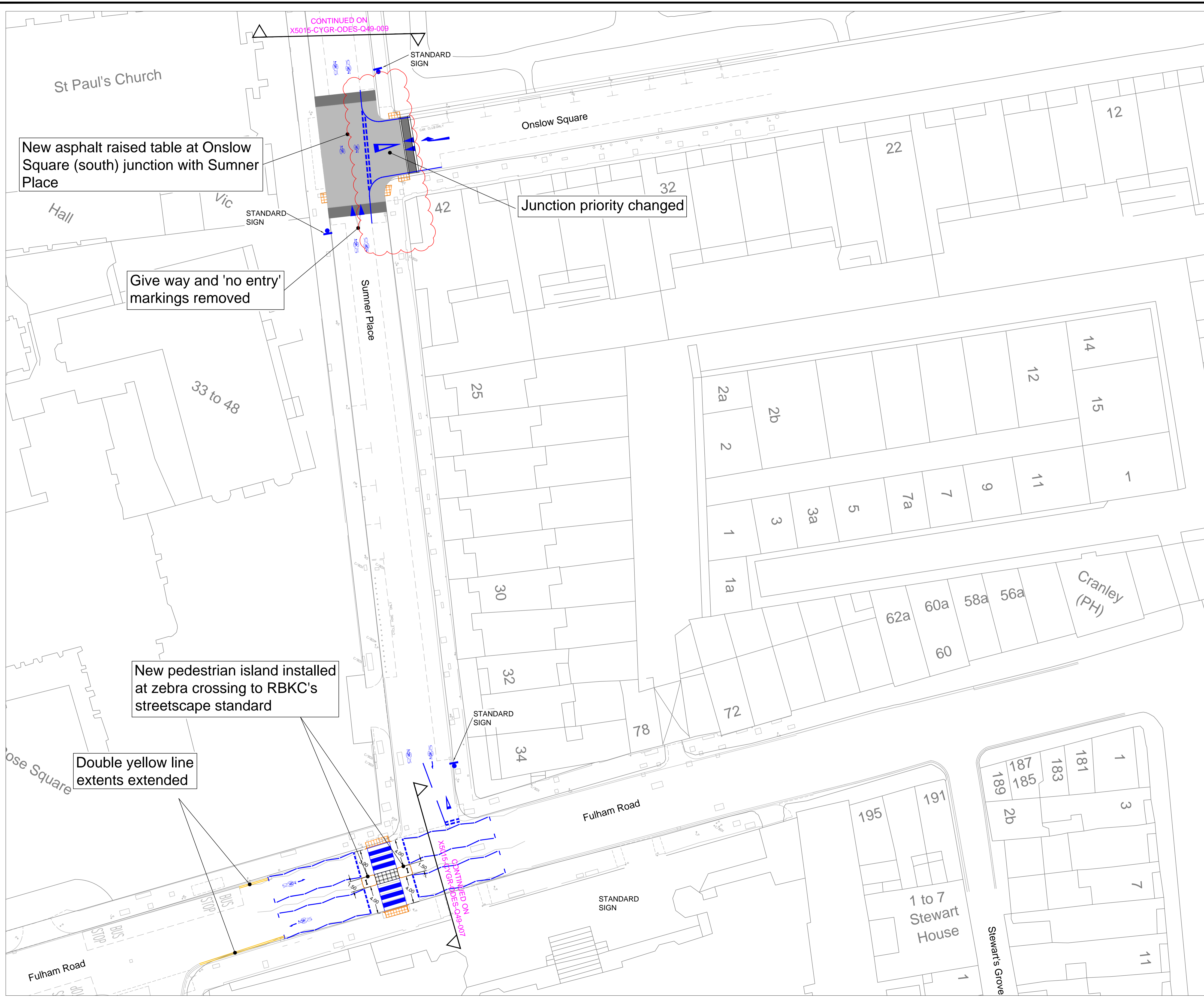
Title
**RBKC QUIETWAY ROUTE PROPOSALS
 Q49 QUIETWAY (PHASE 1)
 DOVEHOUSE STREET/ FULHAM ROAD**

Scale 1:250	Drawn Date 19.02.15	Checked Date	A1
Drawing Number X5015-CYGR-ODES-Q49-007	Rev 1		

Cad File: 'DRAWINGS'...



Notes



Rev	Description	By	Date	Chk
1	Give Way Markings Amendments	EE	26.08.15	

DEPARTMENT OF TRANSPORTATION AND HIGHWAYS
Traffic & Transportation Policy Service

The Royal Borough of Kensington and Chelsea
Town Hall, Hornton Street, London, W8 7NX
Telephone: (020) 7361 3374
Fax: (020) 7361 2796

Project
CENTRAL LONDON CYCLING GRID

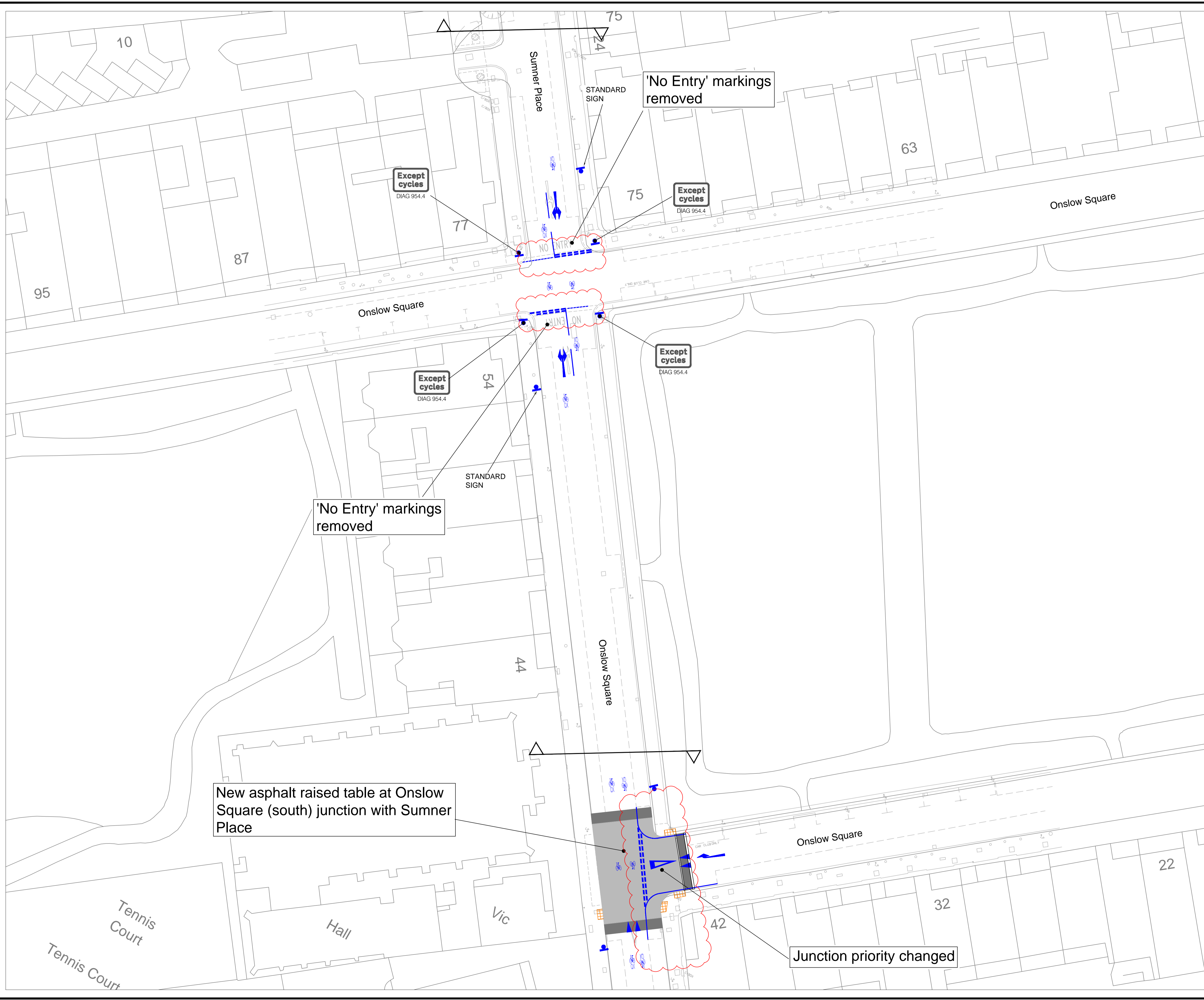
Title
RBKC QUIETWAY ROUTE PROPOSALS
Q49 QUIETWAY (PHASE 1)
FULHAM ROAD / SUMNER PLACE

Scale 1:250	Drawn EE	Checked Date	A1
Drawing Number X5015-CYGR-ODES-Q49-008	Date 19.02.15	Date	
Rev			1

Cad File: 'DRAWINGS'...



Notes



Rev	Description	By	Date	Chk
1	Road Markings at Junctions Amended	EE	26.08.15	



DEPARTMENT OF TRANSPORTATION AND HIGHWAYS
Traffic & Transportation Policy Service

The Royal Borough of Kensington and Chelsea
Town Hall, Hornton Street, London, W8 7NX
Telephone: (020) 7361 3374
Fax: (020) 7361 2796

Project
CENTRAL LONDON CYCLING GRID

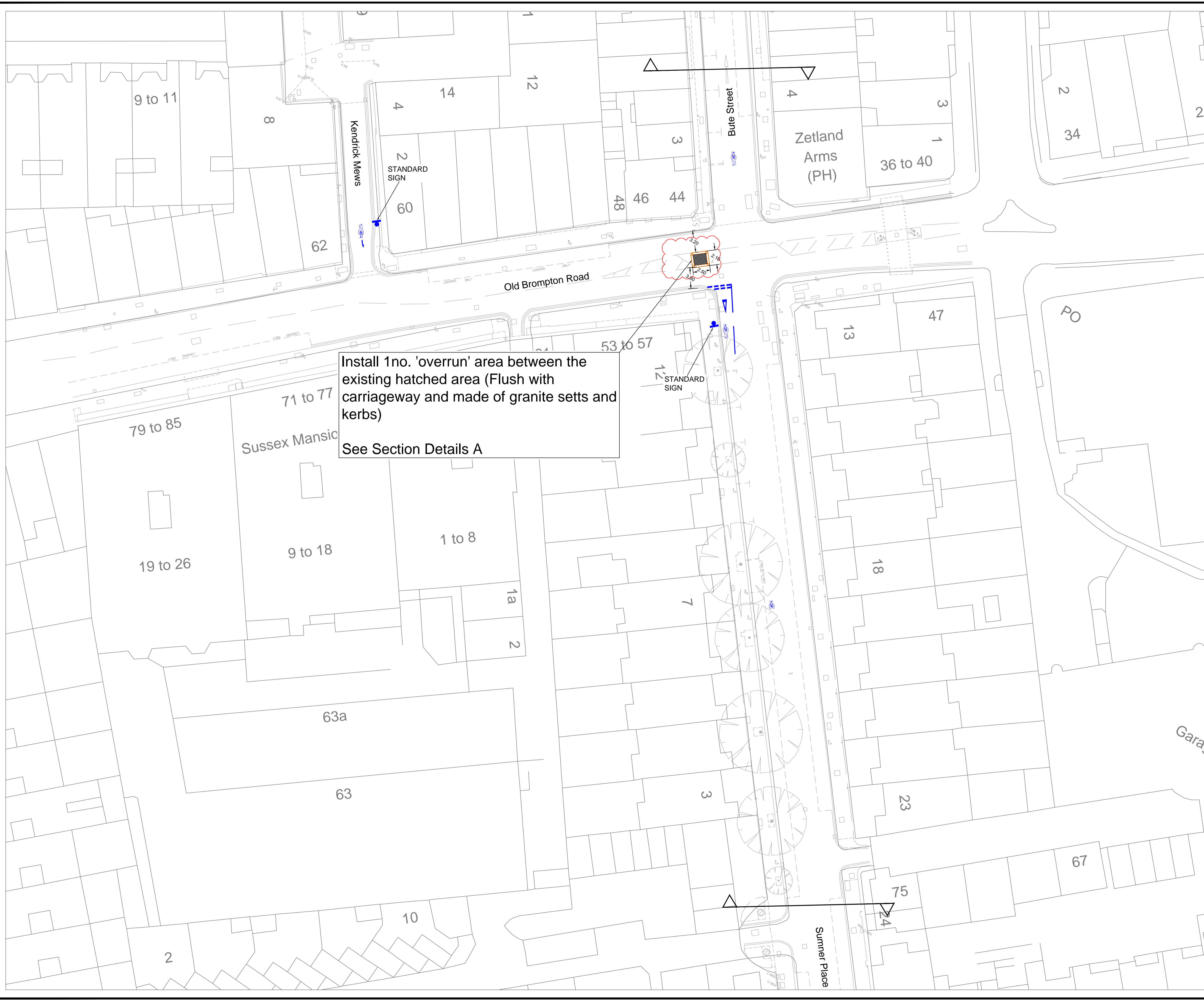
Title
**RBKC QUIETWAY ROUTE PROPOSALS
Q49 QUIETWAY (PHASE 1)
SUMNER PLACE / ONSLOW SQUARE**

Scale 1:250	Drawn Date 19.02.15	Checked Date	A1
Drawing Number X5015-CYGR-ODES-Q49-009			Rev 1

Cad File: 'DRAWINGS'...



Notes



Install 1no. 'overrun' area between the existing hatched area (Flush with carriageway and made of granite setts and kerbs)
See Section Details A

Rev	Description	By	Date	Chk
1	PEDESTRIAN ISLAND REPLACED BY OVERRUN AREA ON OLD BROMPTON ROAD	EE	26.08.15	



DEPARTMENT OF TRANSPORTATION AND HIGHWAYS
Traffic & Transportation Policy Service
The Royal Borough of Kensington and Chelsea
Town Hall, Hornton Street, London, W8 7NX
Telephone: (020) 7361 3374
Fax: (020) 7361 2796

Project
CENTRAL LONDON CYCLING GRID

Title
RBKC QUIETWAY ROUTE PROPOSALS
Q49 QUIETWAY (PHASE 1)
OLD BROMPTON RD/BUTE ST/SUMNER PL

Scale 1:250	Drawn Date 19.02.15	Checked Date	A1
Drawing Number X5015-CYGR-ODES-Q49-010	Rev 1		

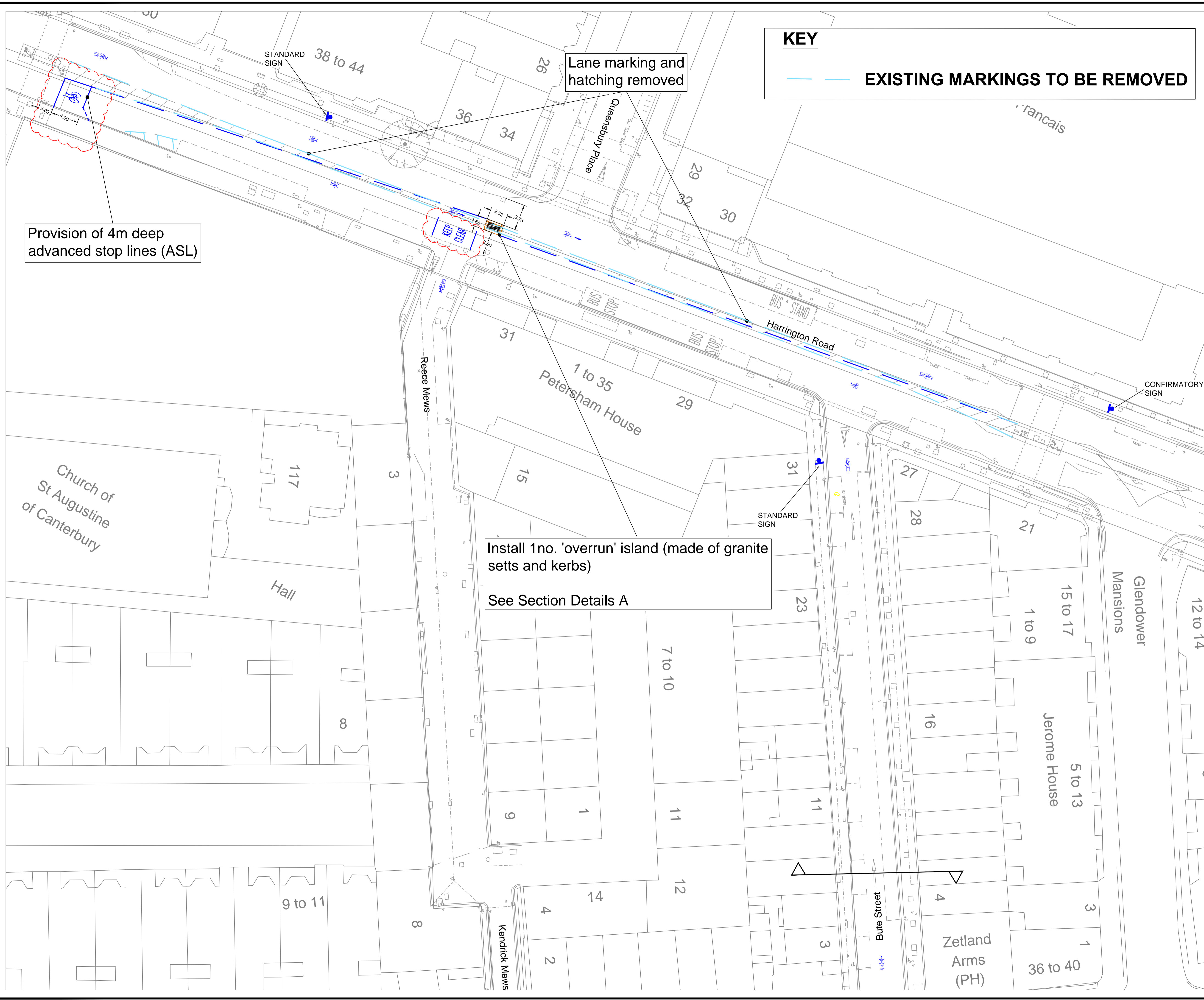
Cad File: 'DRAWINGS'...



Notes

KEY

— EXISTING MARKINGS TO BE REMOVED



Rev	Description	By	Date	Chk
1	ASL ADDED TO HARRINGTON GARDENS JW QUEEN'S GATE KEEP CLEAR ROAD MARKINGS ADDED AT REECE MEWS JUNCTION	EE	29.09.15	

DEPARTMENT OF TRANSPORTATION AND HIGHWAYS
Traffic & Transportation Policy Service

The Royal Borough of Kensington and Chelsea
Town Hall, Hornton Street, London, W8 7NX
Telephone: (020) 7361 3374
Fax: (020) 7361 2796

Project
CENTRAL LONDON CYCLING GRID

Title
**RBKC QUIETWAY ROUTE PROPOSALS
Q49 QUIETWAY (PHASE 1)
HARRINGTON ROAD**

Scale 1:250	Drawn EE	Checked Date	A1
Drawing Number X5015-CYGR-ODES-Q49-011	Date 19.02.15	Rev 1	

Cad File: 'DRAWINGS'...